




## Blue Ridge Environmental Corridor

### LEGEND

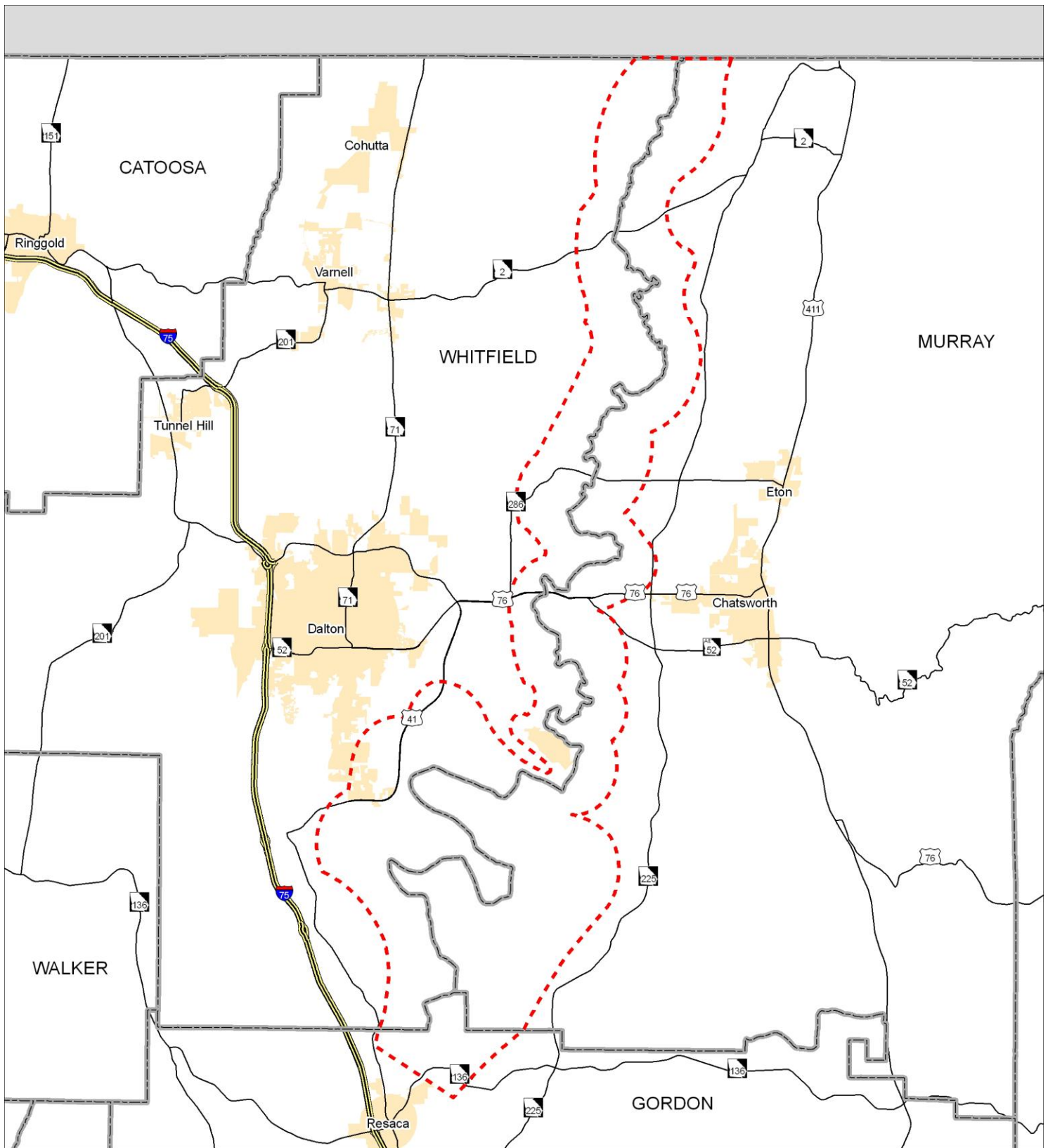
-  Environment Corridor
-  City Limits

0 2 4 8 12 Miles





This is a product of the Northwest Georgia Regional Commission Geographic Information System Services, 503 West Waugh Street, Dalton, Georgia 30720, (706) 272-2300, [www.nwgrc.org](http://www.nwgrc.org). This map is a representation of features displayed and does not constitute a legal representation of any one feature. This product may not be used or reproduced without the NWGR logo, name, and disclaimer being displayed.

© May 2011



# Conasauga Environmental Corridor

## LEGEND

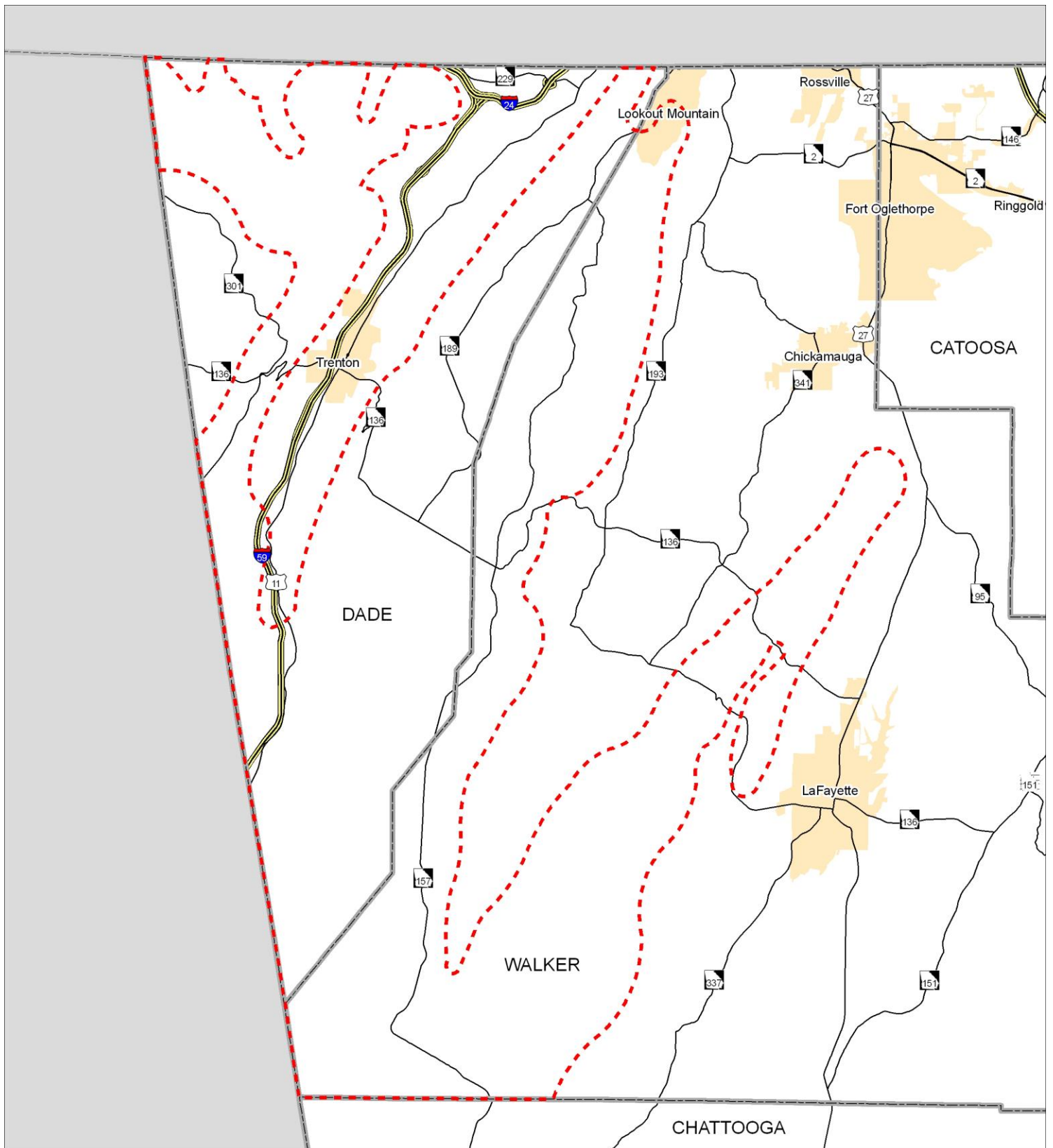
-  Environmental Corridor
-  City Limits

0 1.5 3 6 9 Miles



This is a product of the Northwest Georgia Regional Commission Geographic Information System Services, 503 West Waugh Street, Dalton, Georgia 30720, (706) 272-2300, [www.nwgrc.org](http://www.nwgrc.org). This map is a representation of features displayed and does not constitute a legal representation of any one feature. This product may not be used or reproduced without the NWGRC logo, name, and disclaimer being displayed.



© May 2011




## Lookout / Pigeon Mountains

### Environmental Corridor

#### LEGEND

-  Environmental Corridor
-  City Limits

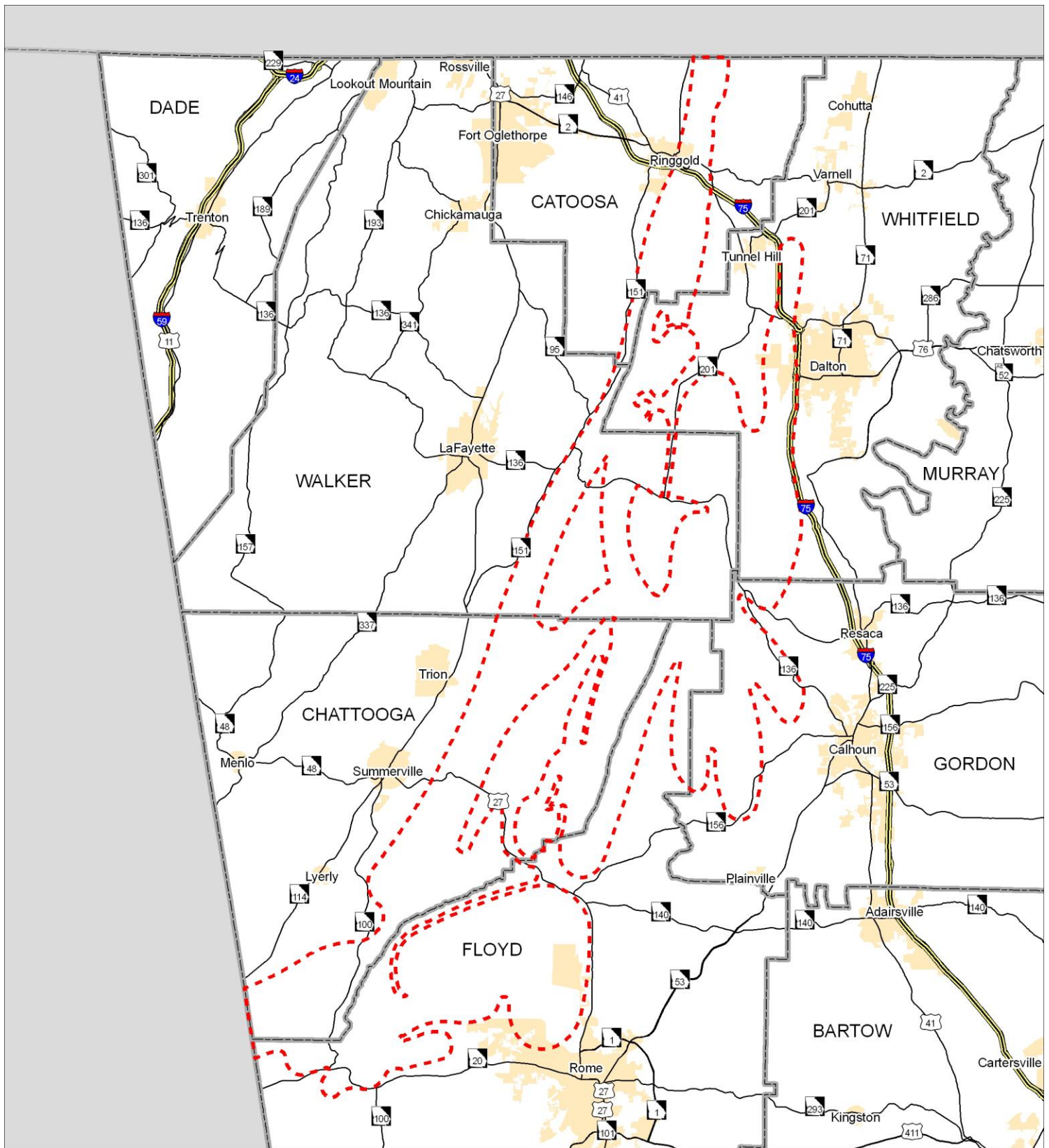
0 1.5 3 6 9 Miles



This is a product of the Northwest Georgia Regional Commission Geographic Information System Services, 503 West Waugh Street, Dalton, Georgia 30720, (706) 272-2300, [www.nwgrc.org](http://www.nwgrc.org). This map is a representation of features displayed and does not constitute a legal representation of any one feature. This product may not be used or reproduced without the NWGRC logo, name, and disclaimer being displayed.



© May 2011





# Ridge and Valley Environmental Corridor

## LEGEND

-  Environmental Corridor
-  City Limits

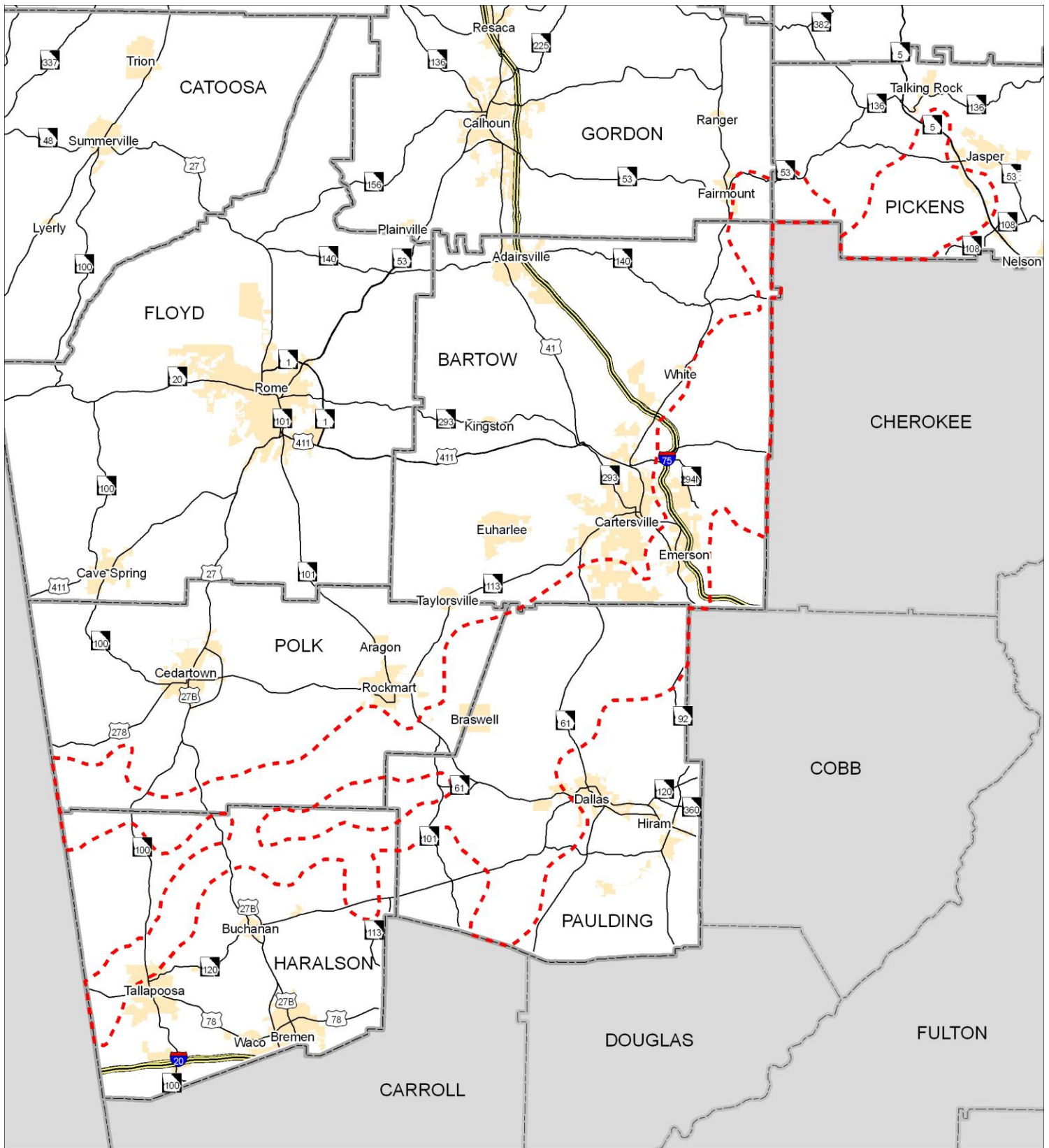
0 3 6 12 18 Miles



This is a product of the Northwest Georgia Regional Commission Geographic Information System Services, 503 West Waugh Street, Dalton, Georgia 30720, (706) 272-2300, [www.nwgrc.org](http://www.nwgrc.org). This map is a representation of features displayed and does not constitute a legal representation of any one feature. This product may not be used or reproduced without the NWGRC logo, name, and disclaimer being displayed.



© May 2011





## Talladega / Great Smokies Environmental Corridor

### LEGEND

-  Environmental Corridor
-  City Limits

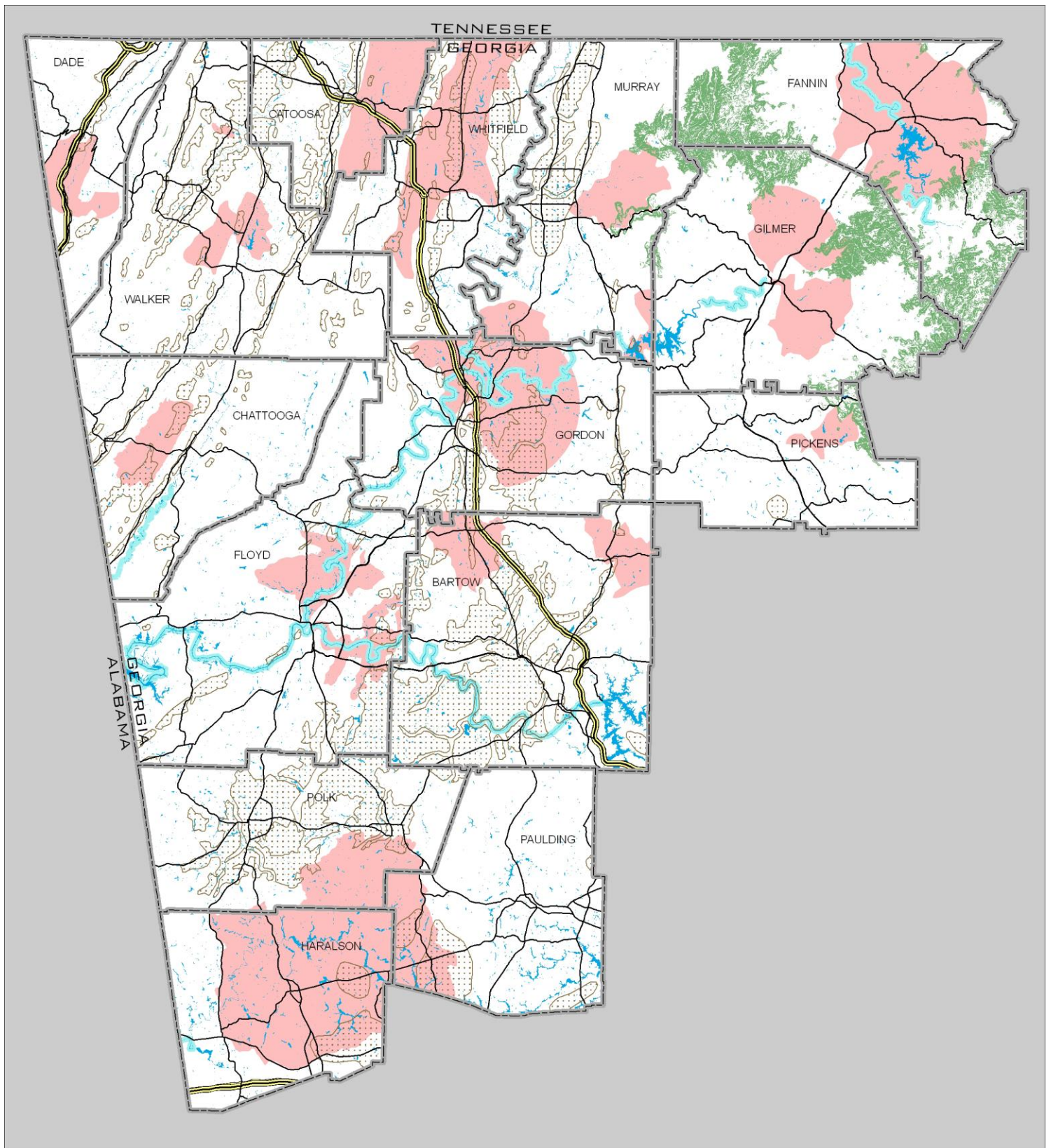
0 3.5 7 14 21 Miles



This is a product of the Northwest Georgia Regional Commission Geographic Information System Services, 503 West Waugh Street, Dalton, Georgia 30720, (706) 272-2300, [www.nwgrc.org](http://www.nwgrc.org). This map is a representation of features displayed and does not constitute a legal representation of any one feature. This product may not be used or reproduced without the NWGRC logo, name, and disclaimer being displayed.

© May 2011










## State Vital Areas

### Northwest Georgia

#### LEGEND

- |  |                           |   |                     |
|--|---------------------------|---|---------------------|
|  | Groundwater Recharge Area |  | Protected Rivers    |
|  | Water Supply Watersheds   |  | Protected Mountains |
|  | NWI Wetlands              |   |                     |

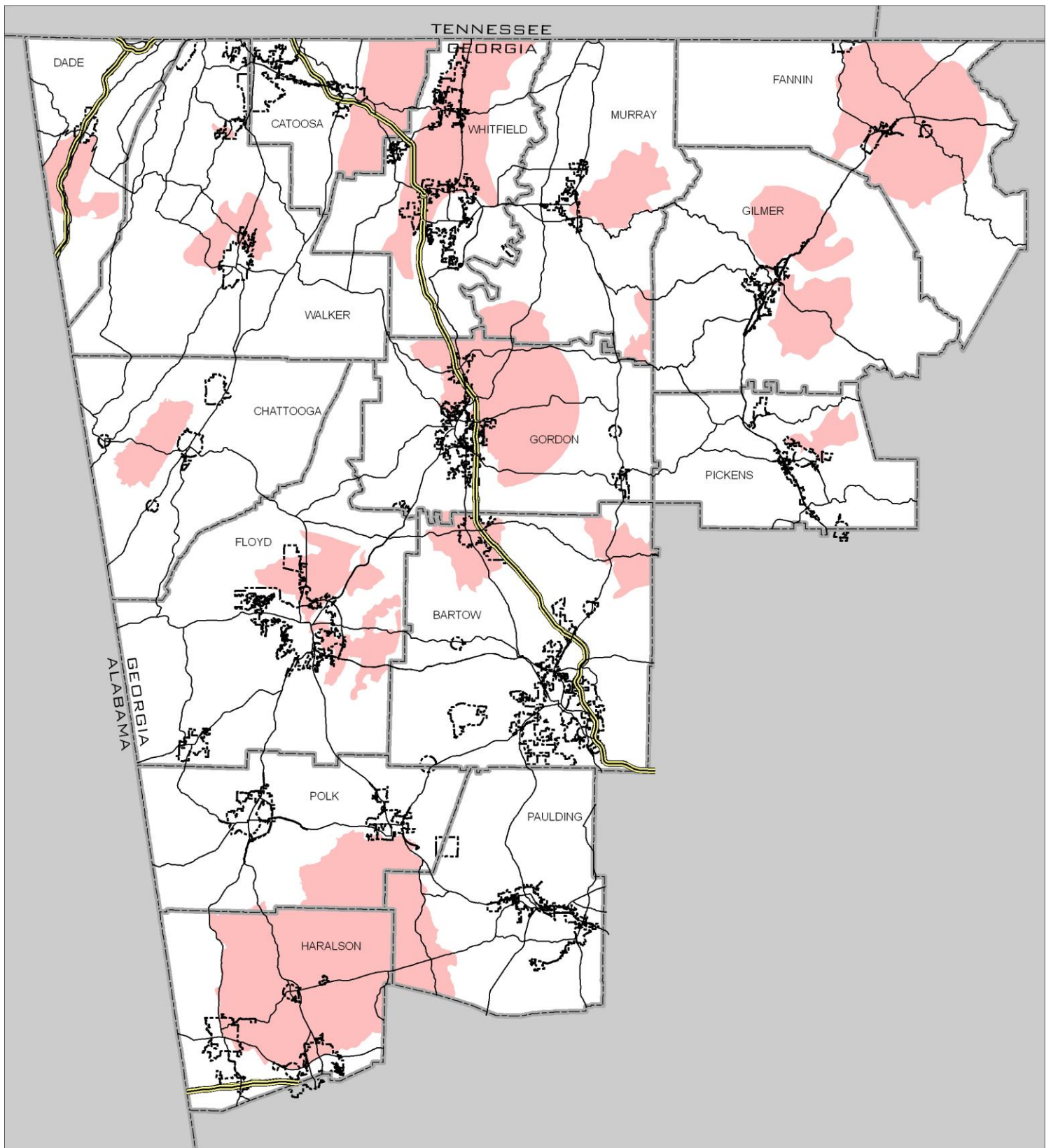
0 5 10 20 30 Miles



This is a product of the Northwest Georgia Regional Commission Geographic Information System Services, 503 West Waugh Street, Dalton, Georgia 30720, (706) 272-2300, [www.nwgrc.org](http://www.nwgrc.org). This map is a representation of features displayed and does not constitute a legal representation of any one feature. This product may not be used or reproduced without the NWGR logo, name, and disclaimer being displayed.

© April 2011







# Water Supply Watersheds

Northwest Georgia

## LEGEND

-  Water Supply Watersheds
-  City Limits

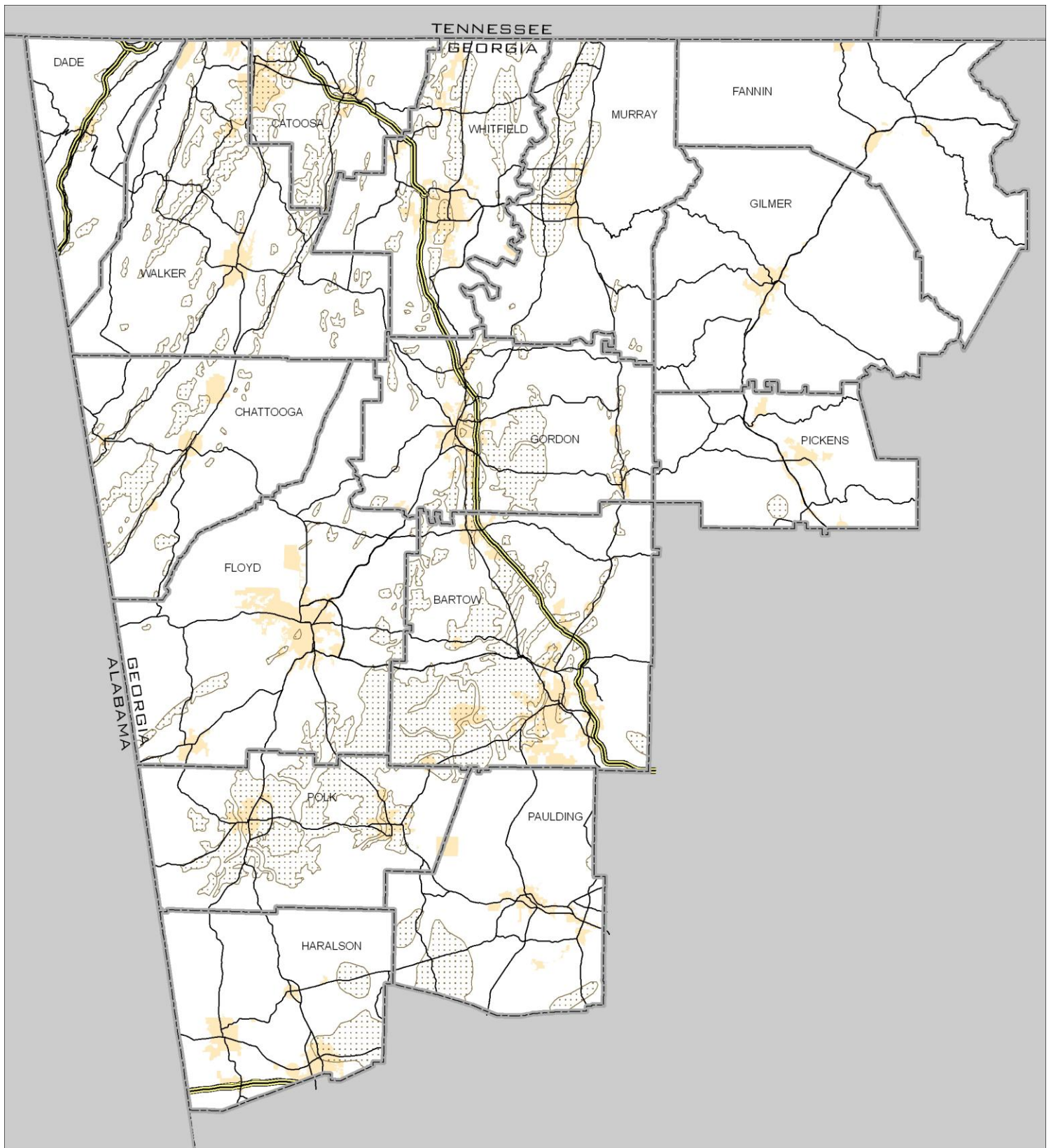
0 5 10 20 30 Miles



This is a product of the Northwest Georgia Regional Commission Geographic Information System Services, 503 West Waugh Street, Dalton, Georgia 30720, (706) 272-2300, [www.nwgrc.org](http://www.nwgrc.org). This map is a representation of features displayed and does not constitute a legal representation of any one feature. This product may not be used or reproduced without the NWGRC logo, name, and disclaimer being displayed.

© May 2011







# Groundwater Recharge Area

Northwest Georgia

## LEGEND

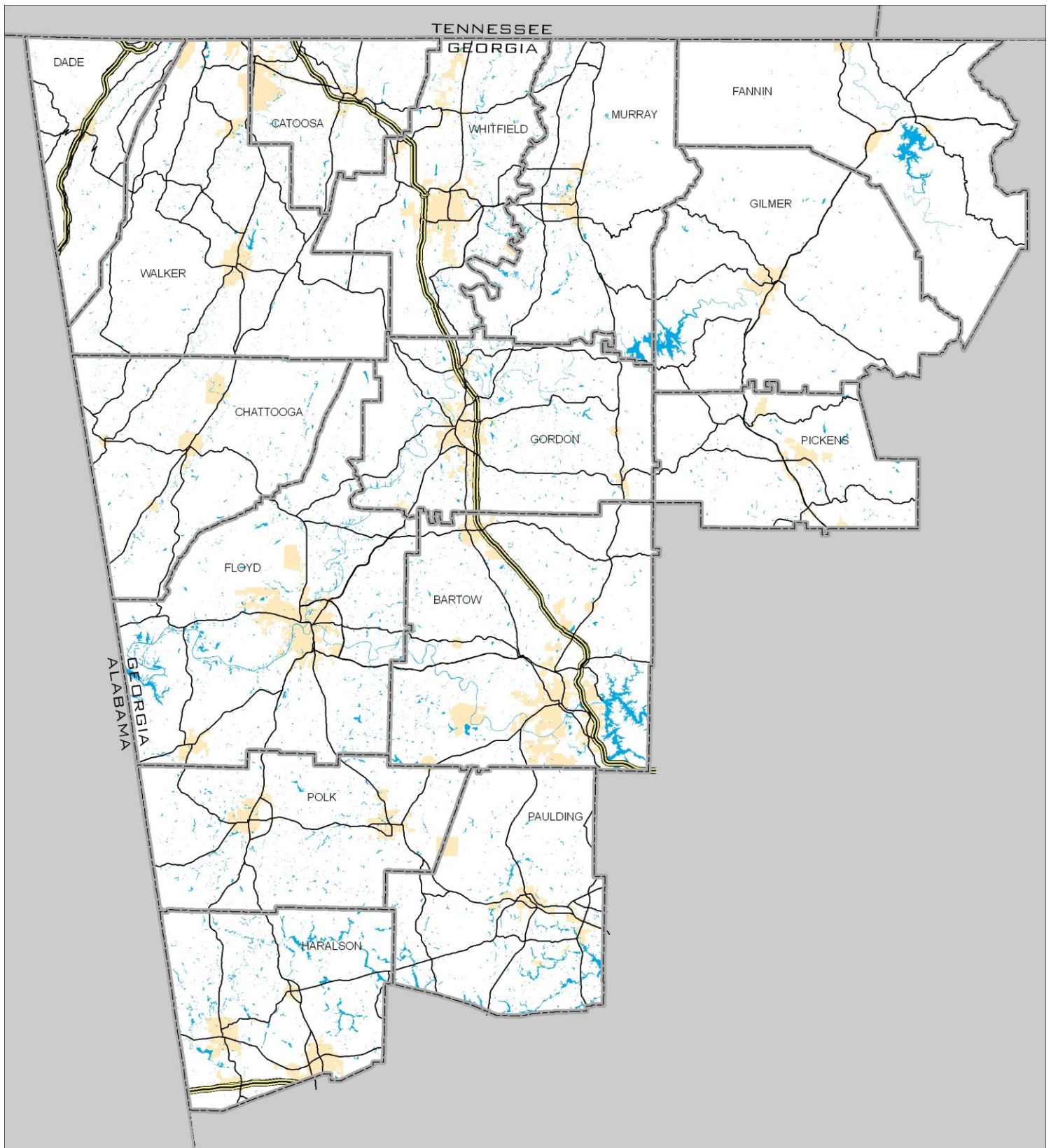
-  Groundwater Recharge Area
-  City Limits

0 5 10 20 30 Miles



This is a product of the Northwest Georgia Regional Commission Geographic Information System Services, 503 West Waugh Street, Dalton, Georgia 30720, (706) 272-2300, [www.nwgrc.org](http://www.nwgrc.org). This map is a representation of features displayed and does not constitute a legal representation of any one feature. This product may not be used or reproduced without the NWGRC logo, name, and disclaimer being displayed.



© May 2011



## Wetlands

### Northwest Georgia

#### LEGEND

-  NWI Wetlands
-  City Limits

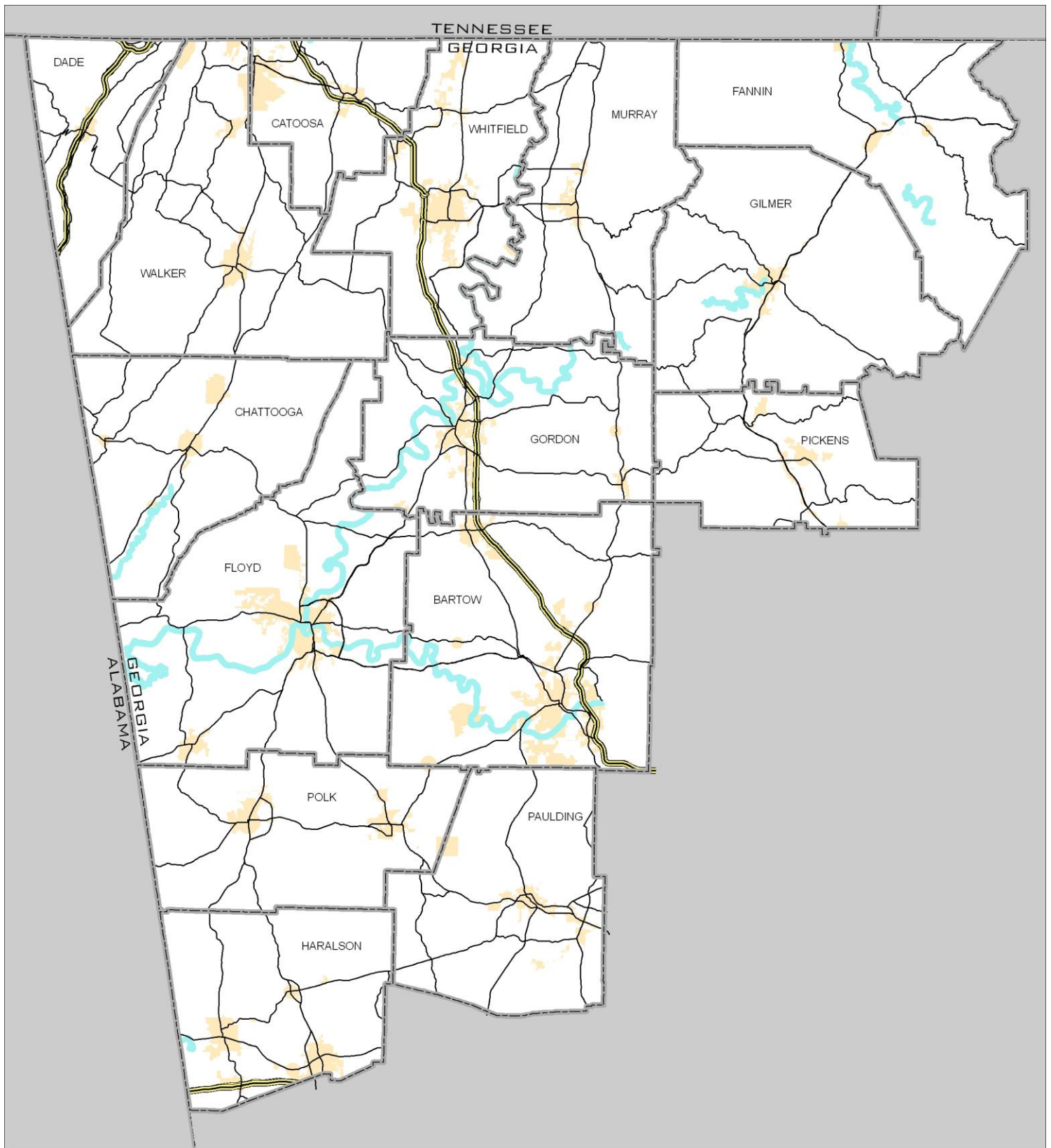
0 5 10 20 30 Miles



This is a product of the Northwest Georgia Regional Commission Geographic Information System Services, 503 West Waugh Street, Dalton, Georgia 30720, (706) 272-2300, [www.nwgrc.org](http://www.nwgrc.org). This map is a representation of features displayed and does not constitute a legal representation of any one feature. This product may not be used or reproduced without the NWGR logo, name, and disclaimer being displayed.

© May 2011






## Protected Rivers

### Northwest Georgia

#### LEGEND

-  Protected Rivers
-  City Limits

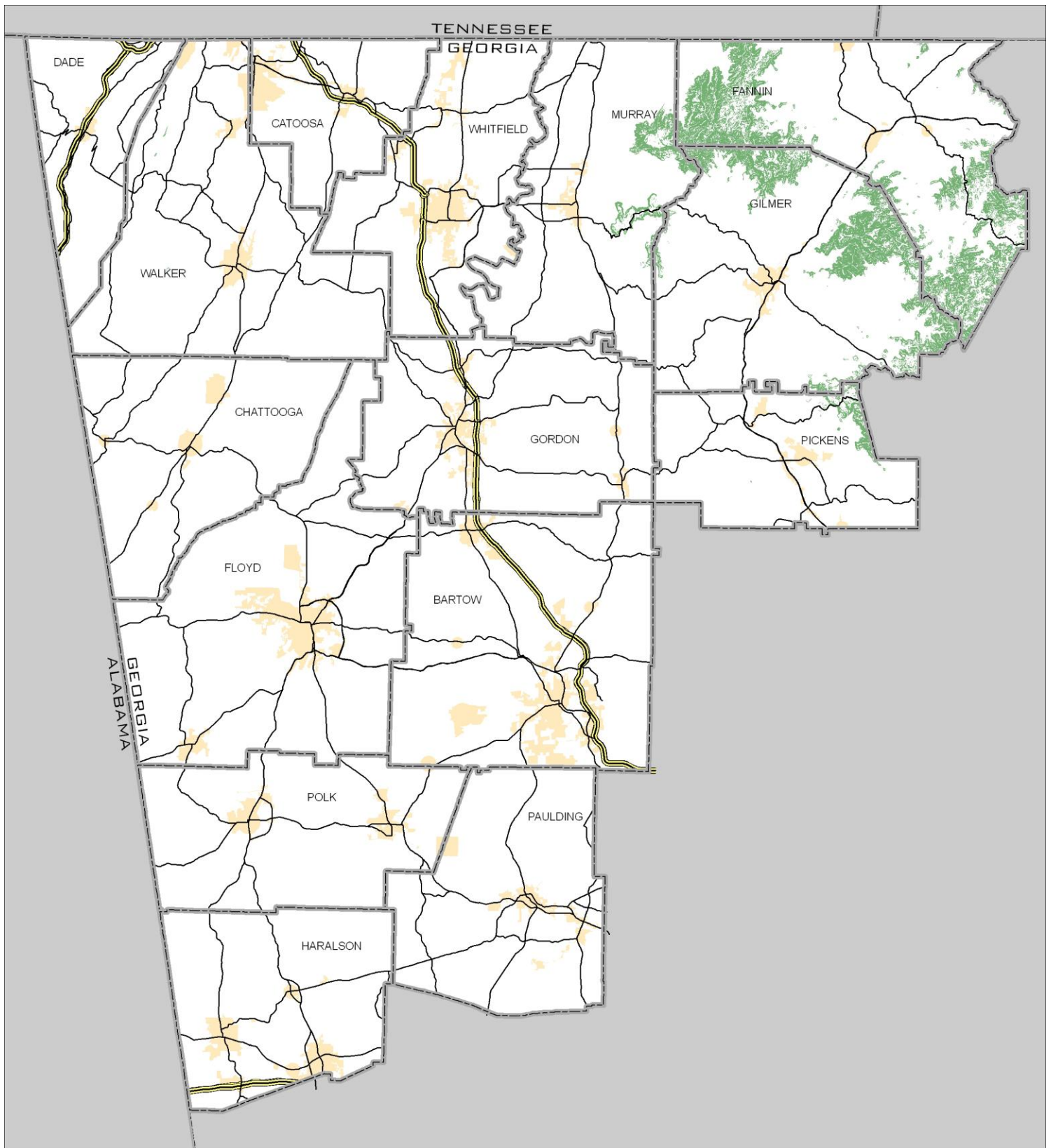
0 5 10 20 30 Miles



This is a product of the Northwest Georgia Regional Commission Geographic Information System Services, 503 West Waugh Street, Dalton, Georgia 30720, (706) 272-2300, [www.nwgrc.org](http://www.nwgrc.org). This map is a representation of features displayed and does not constitute a legal representation of any one feature. This product may not be used or reproduced without the NWGRC logo, name, and disclaimer being displayed.

© May 2011







# Protected Mountains

## Northwest Georgia

### LEGEND

-  Protected Mountains
-  City Limits

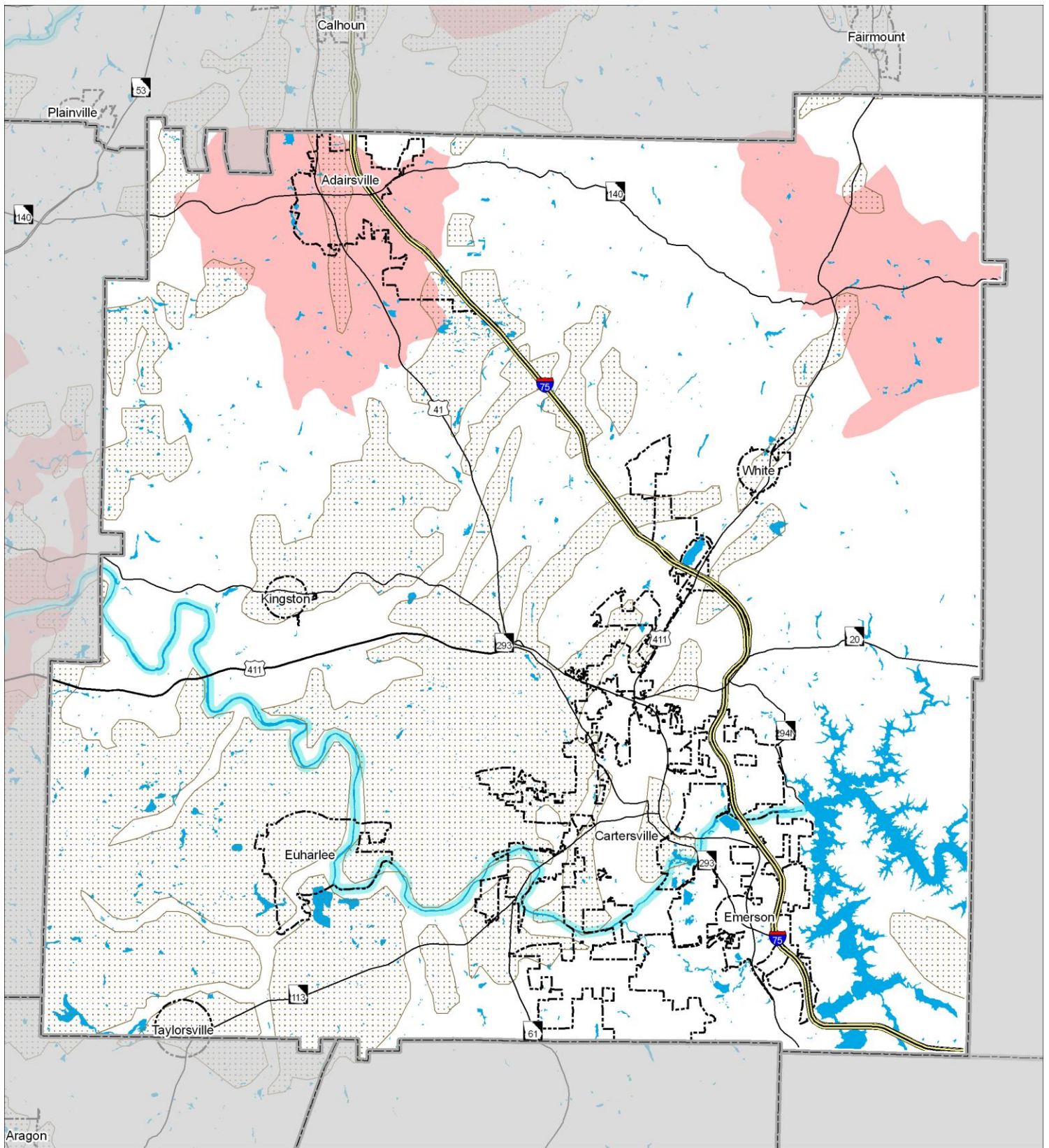
0 5 10 20 30 Miles



This is a product of the Northwest Georgia Regional Commission Geographic Information System Services, 503 West Waugh Street, Dalton, Georgia 30720, (706) 272-2300, [www.nwgrc.org](http://www.nwgrc.org). This map is a representation of features displayed and does not constitute a legal representation of any one feature. This product may not be used or reproduced without the NWGRC logo, name, and disclaimer being displayed.

© May 2011









## State Vital Areas

Bartow County, Georgia

### LEGEND

- |  |                           |   |                     |
|--|---------------------------|---|---------------------|
|  | Groundwater Recharge Area |  | Protected Rivers    |
|  | Water Supply Watersheds   |  | Protected Mountains |
|  | NWI Wetlands              |   |                     |

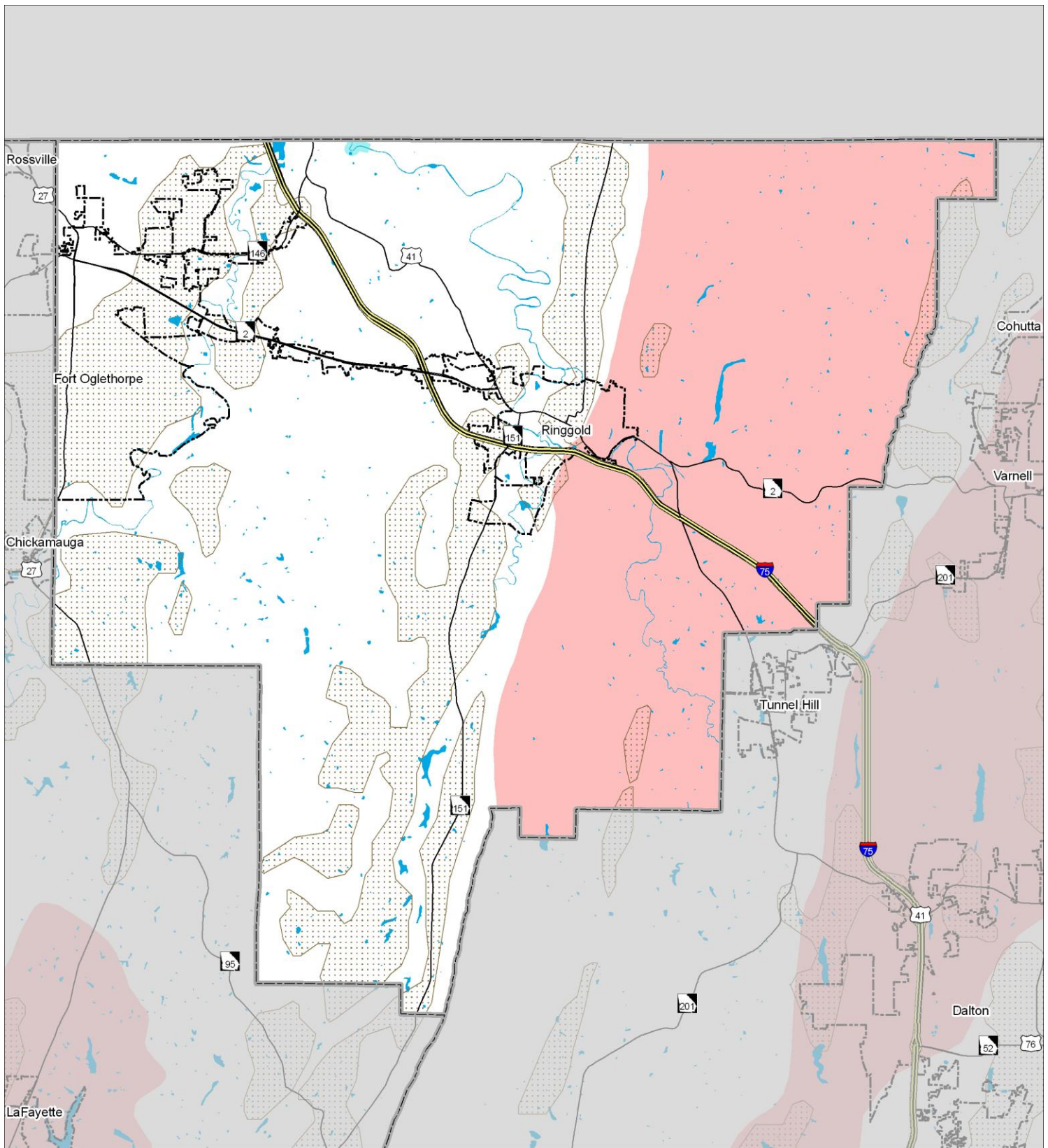
0 1.25 2.5 5 7.5 Miles



This is a product of the Northwest Georgia Regional Commission Geographic Information System Services, 503 West Waugh Street, Dalton, Georgia 30720, (706) 272-2300, [www.nwgrc.org](http://www.nwgrc.org). This map is a representation of features displayed and does not constitute a legal representation of any one feature. This product may not be used or reproduced without the NWGR logo, name, and disclaimer being displayed.

© April 2011











## State Vital Areas

Catoosa County, Georgia

### LEGEND

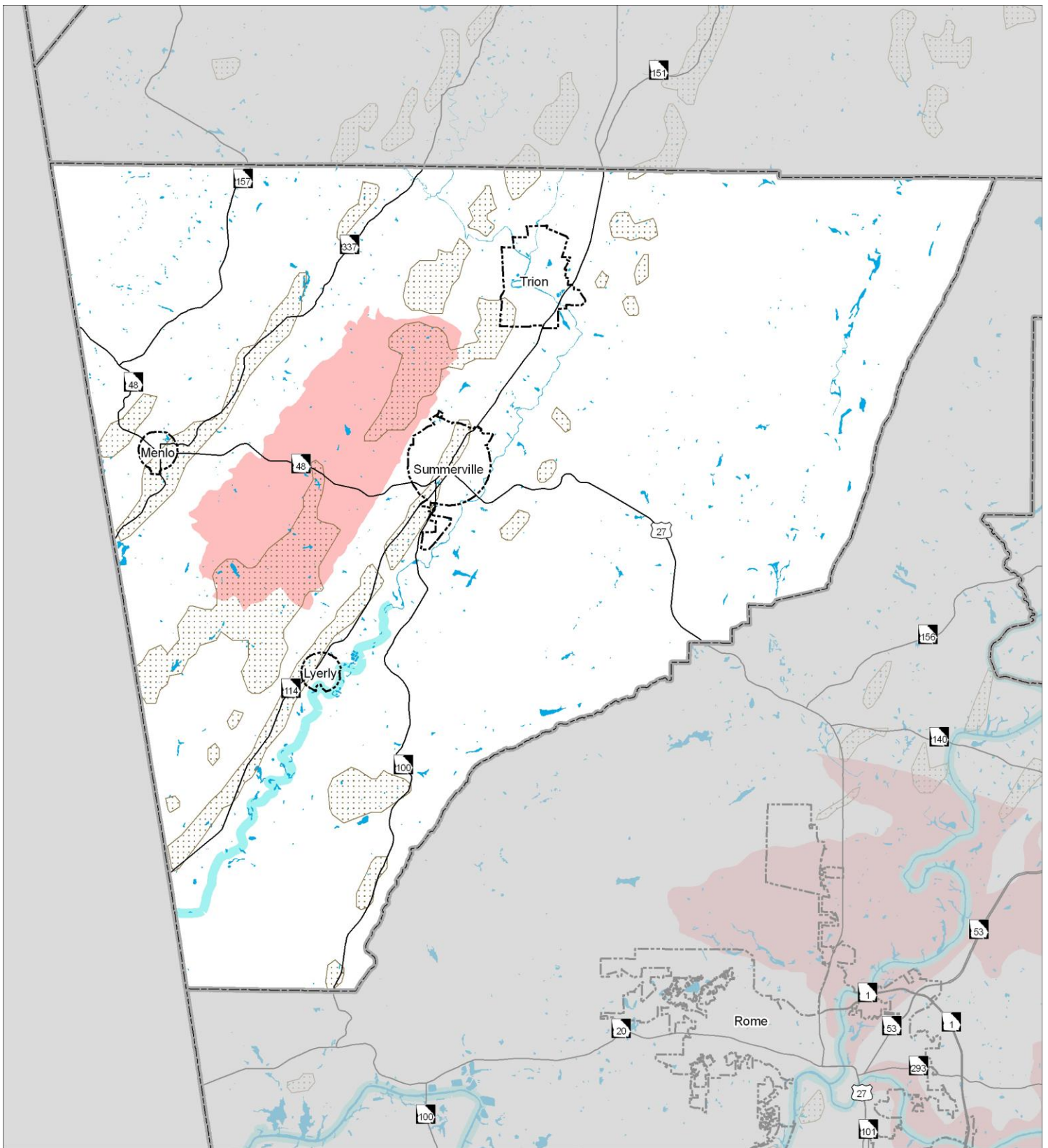
- |  |                           |   |                     |
|--|---------------------------|---|---------------------|
|  | Groundwater Recharge Area |  | Protected Rivers    |
|  | Water Supply Watersheds   |  | Protected Mountains |
|  | NWI Wetlands              |   |                     |



This is a product of the Northwest Georgia Regional Commission Geographic Information System Services, 503 West Waugh Street, Dalton, Georgia 30720, (706) 272-2300, [www.nwgrc.org](http://www.nwgrc.org). This map is a representation of features displayed and does not constitute a legal representation of any one feature. This product may not be used or reproduced without the NWGR logo, name, and disclaimer being displayed.

© April 2011










## State Vital Areas

Chattooga County, Georgia

### LEGEND

- |  |                           |   |                     |
|--|---------------------------|---|---------------------|
|  | Groundwater Recharge Area |  | Protected Rivers    |
|  | Water Supply Watersheds   |  | Protected Mountains |
|  | NWI Wetlands              |   |                     |

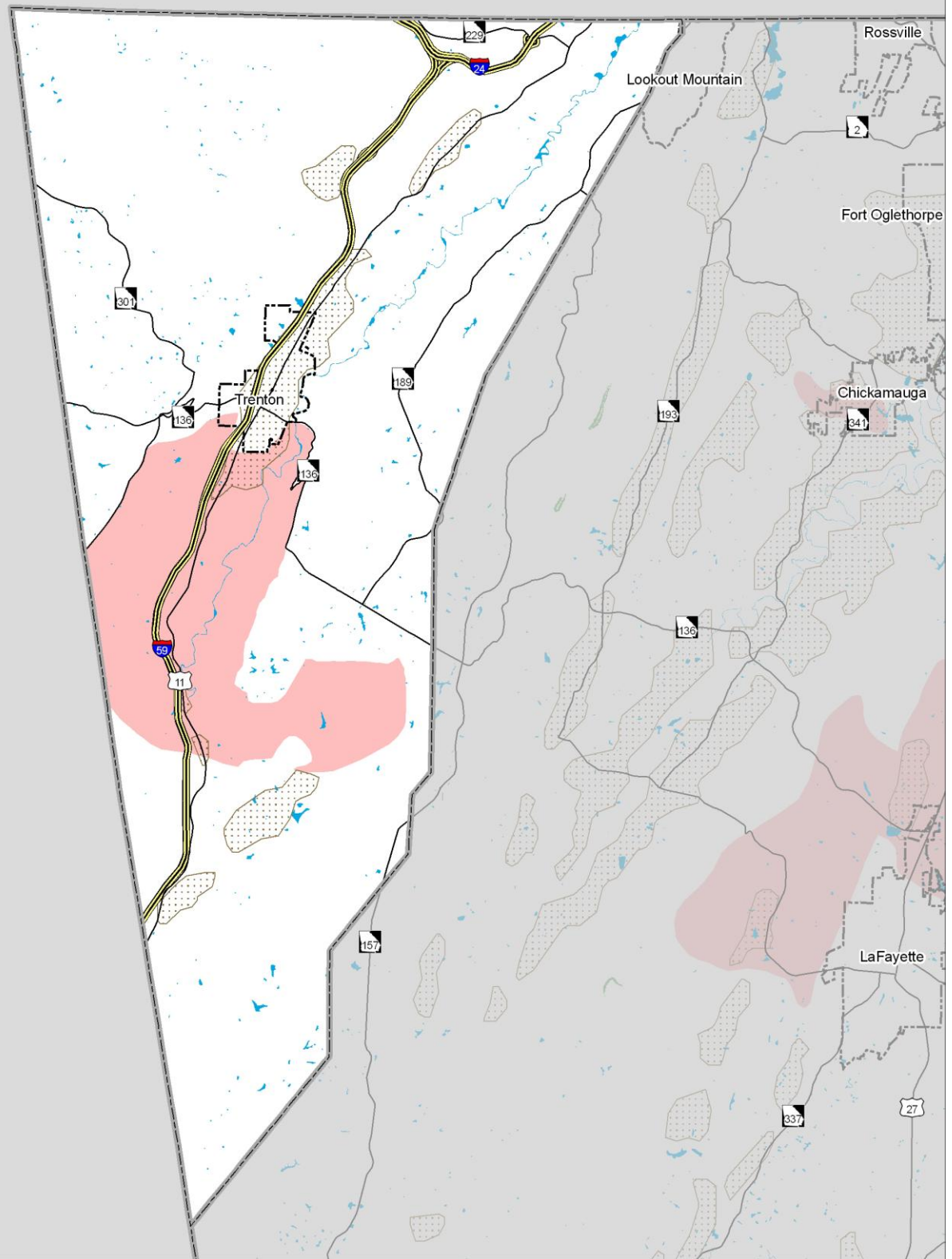


0 1.25 2.5 5 7.5 Miles



This is a product of the Northwest Georgia Regional Commission Geographic Information System Services, 503 West Waugh Street, Dalton, Georgia 30720, (706) 272-2300, [www.nwgrc.org](http://www.nwgrc.org). This map is a representation of features displayed and does not constitute a legal representation of any one feature. This product may not be used or reproduced without the NWGR logo, name, and disclaimer being displayed.

© April 2011



## State Vital Areas

Dade County, Georgia

### LEGEND

- |  |                           |   |                     |
|--|---------------------------|---|---------------------|
|  | Groundwater Recharge Area |  | Protected Rivers    |
|  | Water Supply Watersheds   |  | Protected Mountains |
|  | NWI Wetlands              |   |                     |

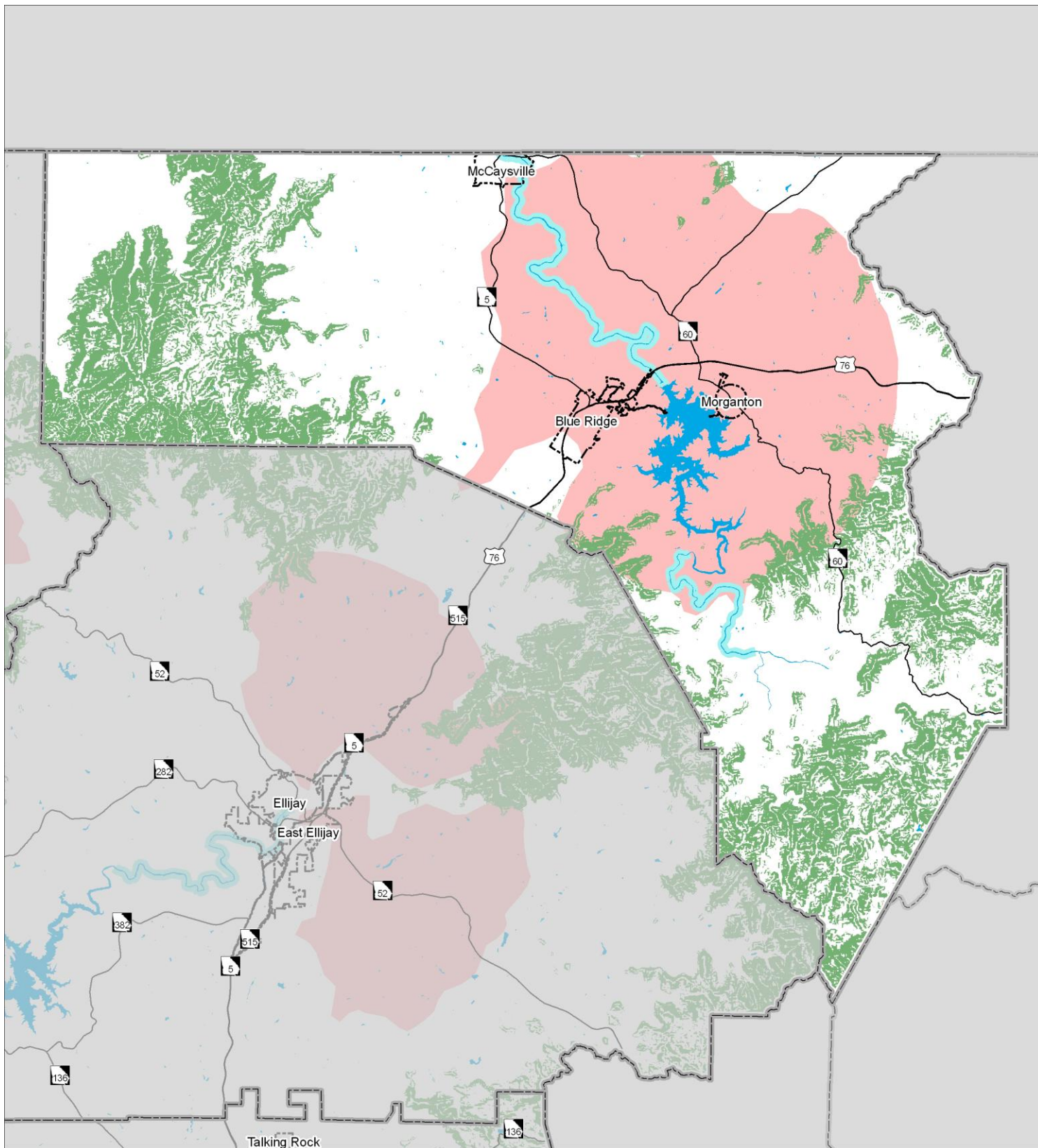
0 1.25 2.5 5 7.5 Miles



This is a product of the Northwest Georgia Regional Commission Geographic Information System Services, 503 West Waugh Street, Dalton, Georgia 30720, (706) 272-2300, [www.nwgrc.org](http://www.nwgrc.org). This map is a representation of features displayed and does not constitute a legal representation of any one feature. This product may not be used or reproduced without the NWGR logo, name, and disclaimer being displayed.

© April 2011






## State Vital Areas

Fannin County, Georgia

### LEGEND

- |  |                           |   |                     |
|--|---------------------------|---|---------------------|
|  | Groundwater Recharge Area |  | Protected Rivers    |
|  | Water Supply Watersheds   |  | Protected Mountains |
|  | NWI Wetlands              |   |                     |

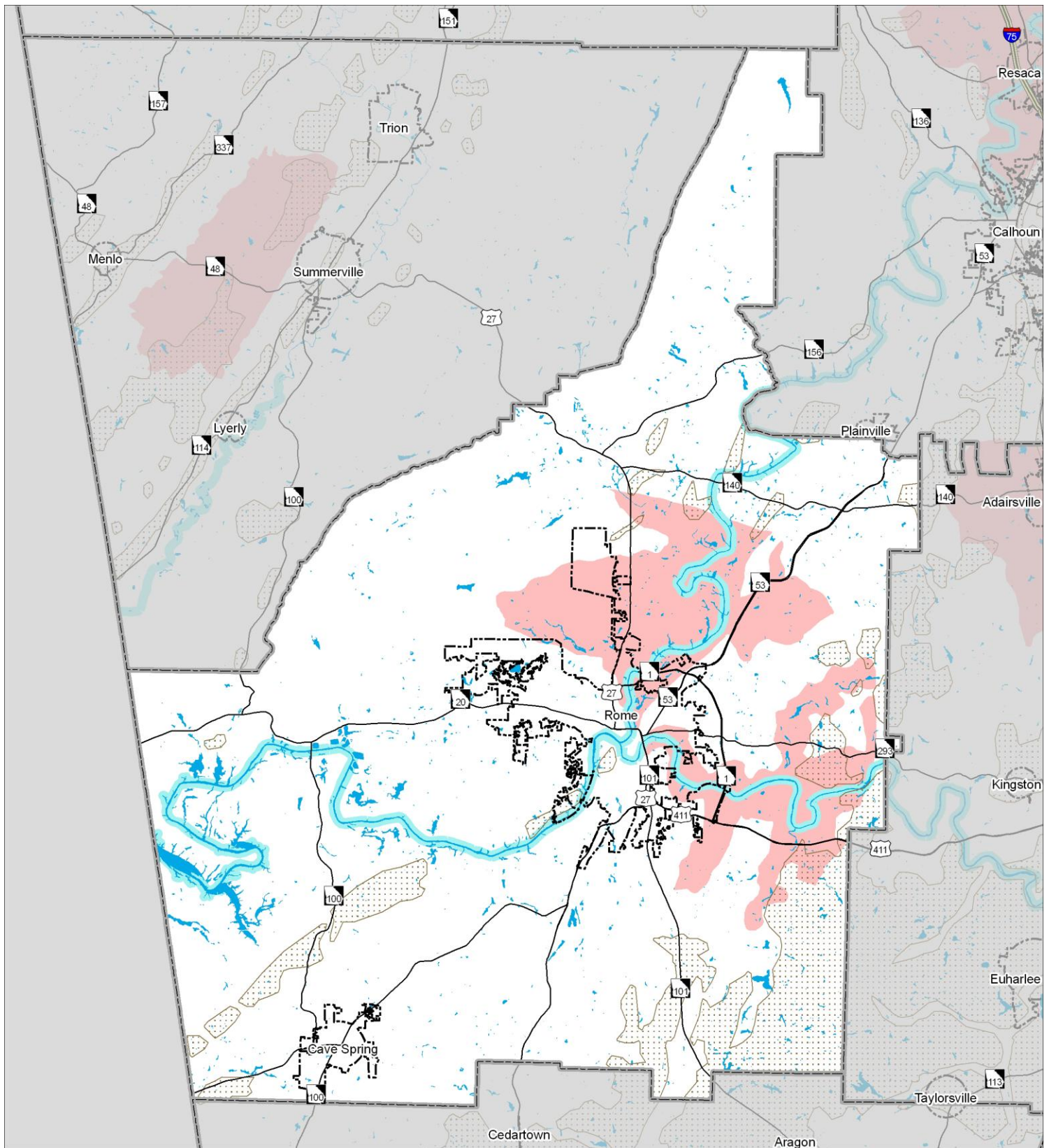
0 1.5 3 6 9 Miles



This is a product of the Northwest Georgia Regional Commission Geographic Information System Services, 503 West Waugh Street, Dalton, Georgia 30720, (706) 272-2300, [www.nwgrc.org](http://www.nwgrc.org). This map is a representation of features displayed and does not constitute a legal representation of any one feature. This product may not be used or reproduced without the NWGR logo, name, and disclaimer being displayed.

© April 2011





## State Vital Areas

Floyd County, Georgia

### LEGEND

- |  |                           |   |                     |
|--|---------------------------|---|---------------------|
|  | Groundwater Recharge Area |  | Protected Rivers    |
|  | Water Supply Watersheds   |  | Protected Mountains |
|  | NWI Wetlands              |   |                     |

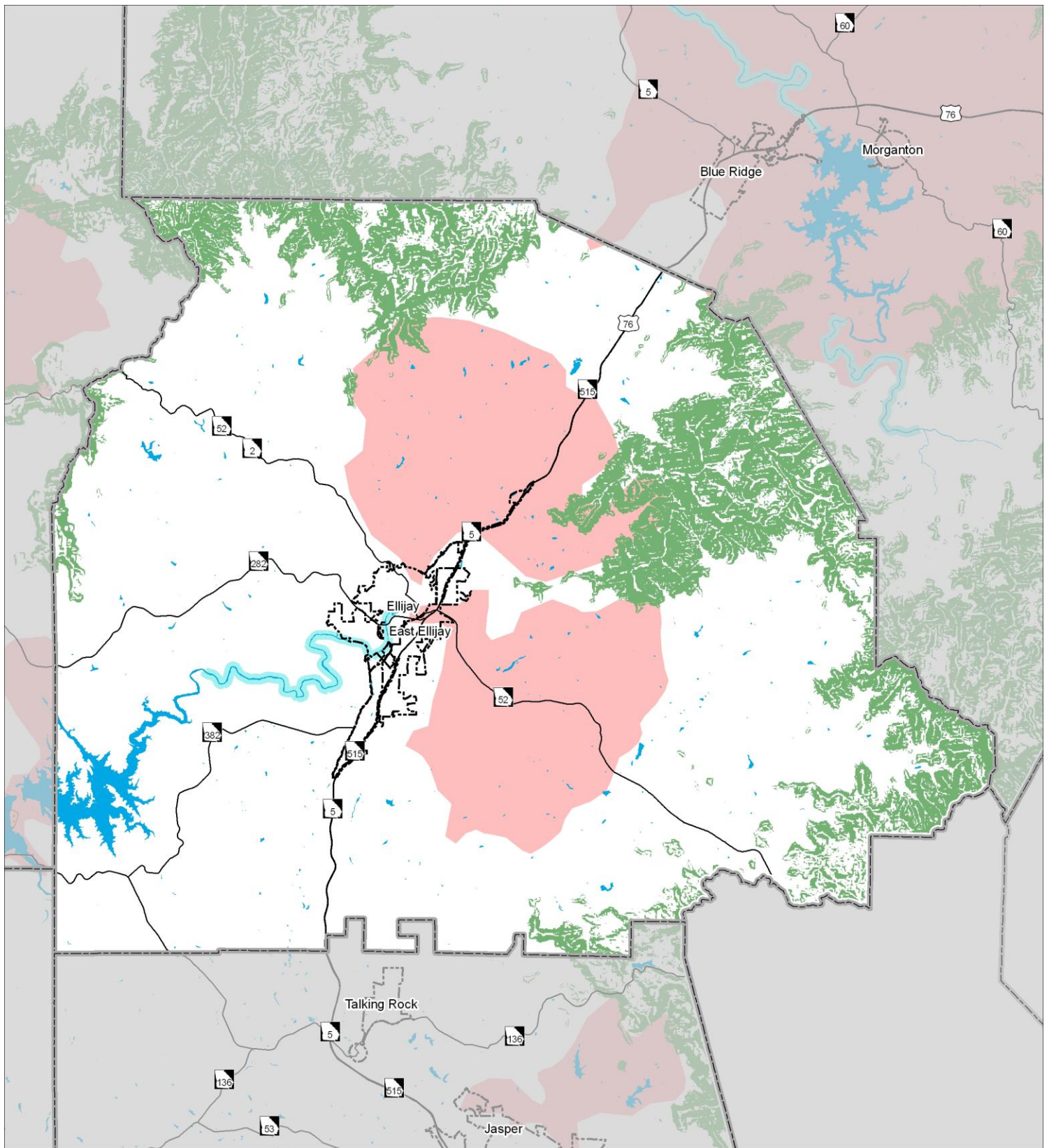
0 2 4 8 12 Miles



This is a product of the Northwest Georgia Regional Commission Geographic Information System Services, 503 West Waugh Street, Dalton, Georgia 30720, (706) 272-2300, [www.nwgrc.org](http://www.nwgrc.org). This map is a representation of features displayed and does not constitute a legal representation of any one feature. This product may not be used or reproduced without the NWGR logo, name, and disclaimer being displayed.

© April 2011





## State Vital Areas

Gilmer County, Georgia

### LEGEND

- |  |                           |  |                     |
|--|---------------------------|--|---------------------|
|  | Groundwater Recharge Area |  | Protected Rivers    |
|  | Water Supply Watersheds   |  | Protected Mountains |
|  | NWI Wetlands              |  |                     |

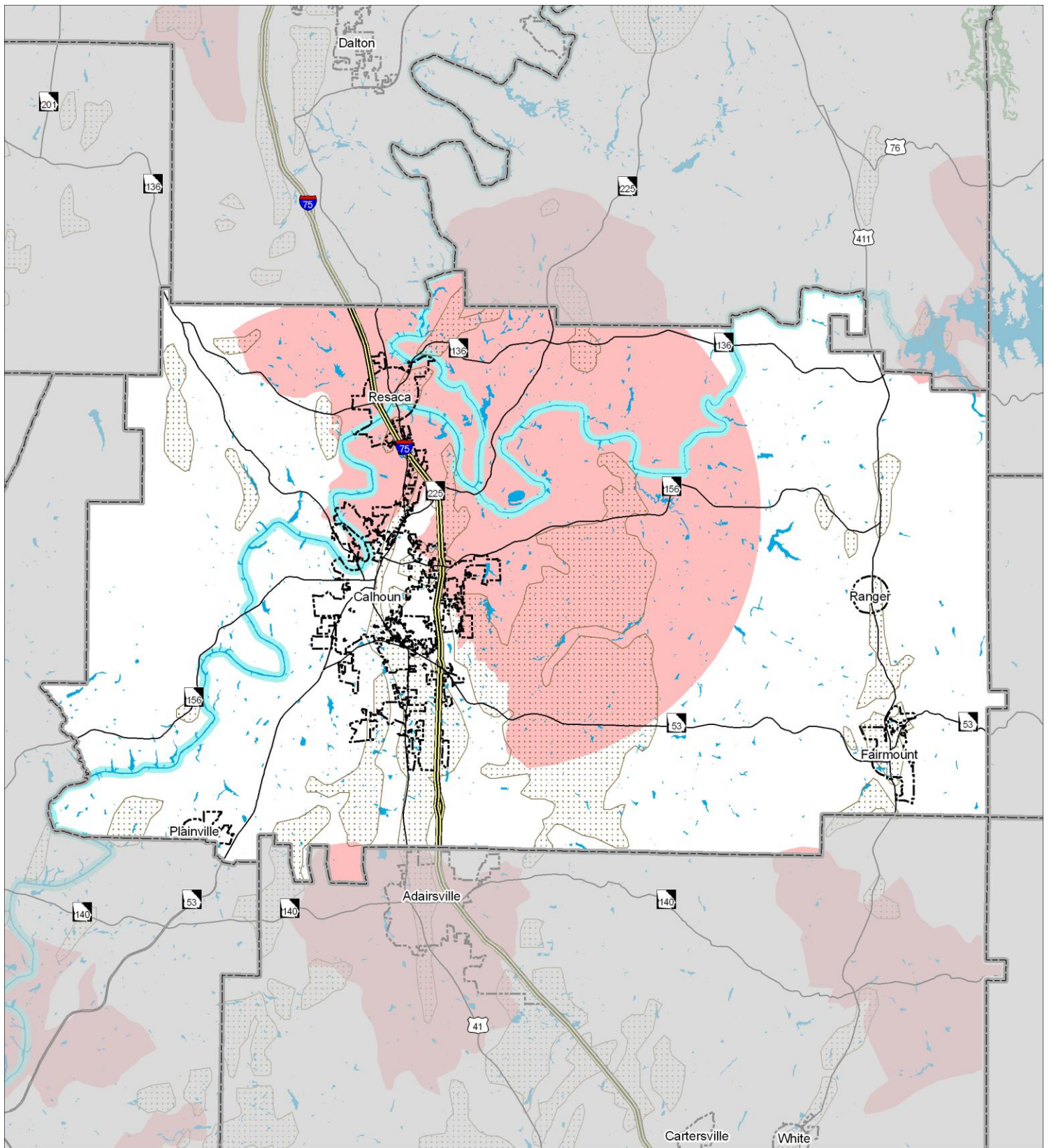
0 1.5 3 6 9 Miles



This is a product of the Northwest Georgia Regional Commission Geographic Information System Services, 503 West Waugh Street, Dalton, Georgia 30720, (706) 272-2300, [www.nwgrc.org](http://www.nwgrc.org). This map is a representation of features displayed and does not constitute a legal representation of any one feature. This product may not be used or reproduced without the NWGR logo, name, and disclaimer being displayed.

© April 2011





## State Vital Areas

Gordon County, Georgia

### LEGEND

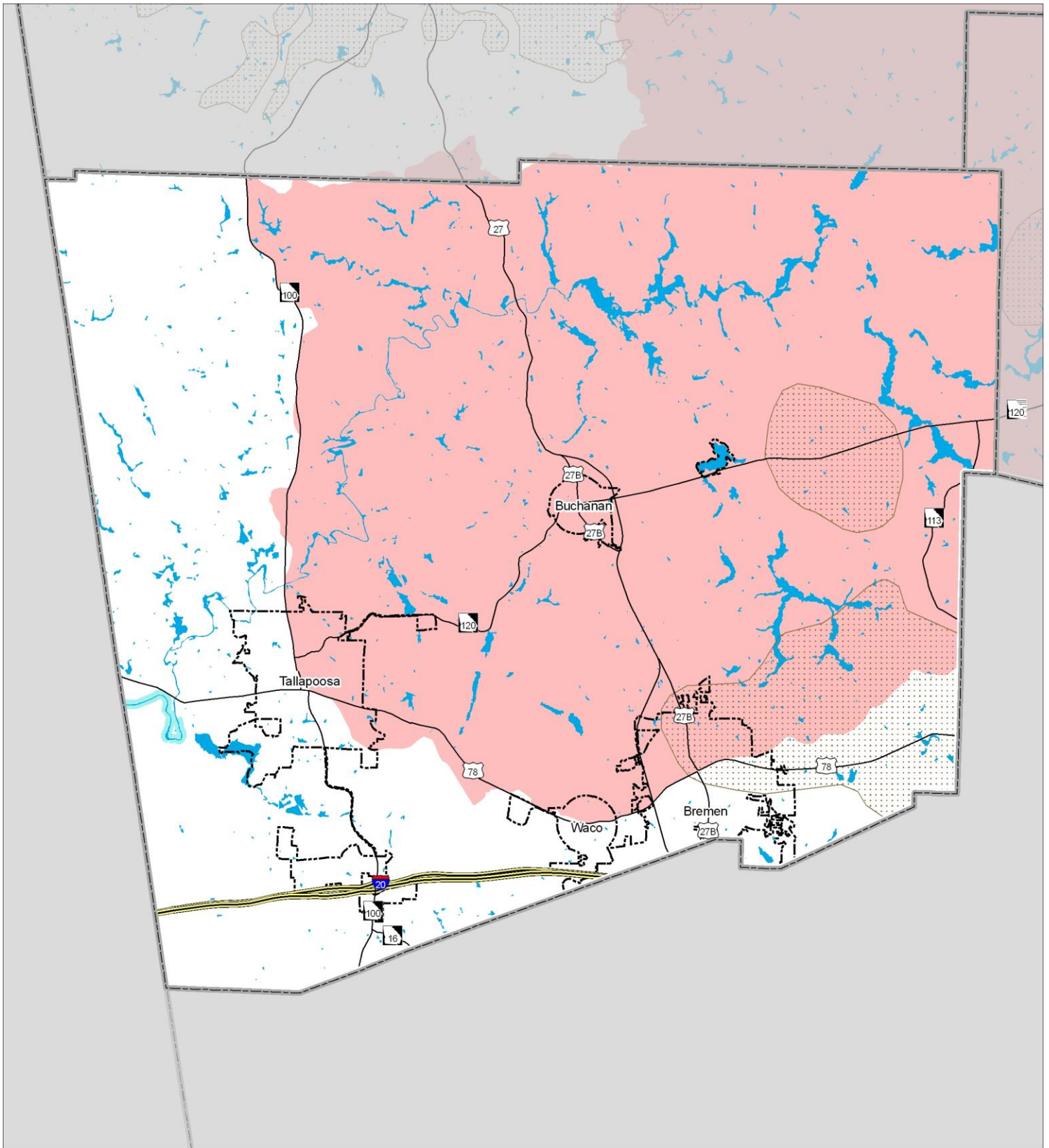
- |  |                           |   |                     |
|--|---------------------------|---|---------------------|
|  | Groundwater Recharge Area |  | Protected Rivers    |
|  | Water Supply Watersheds   |  | Protected Mountains |
|  | NWI Wetlands              |   |                     |

0 1.5 3 6 9 Miles



This is a product of the Northwest Georgia Regional Commission Geographic Information System Services, 503 West Waugh Street, Dalton, Georgia 30720, (706) 272-2300, [www.nwgrc.org](http://www.nwgrc.org). This map is a representation of features displayed and does not constitute a legal representation of any one feature. This product may not be used or reproduced without the NWGR logo, name, and disclaimer being displayed.

© April 2011



## State Vital Areas

Haralson County, Georgia

### LEGEND

- |  |                           |  |                     |
|--|---------------------------|--|---------------------|
|  | Groundwater Recharge Area |  | Protected Rivers    |
|  | Water Supply Watersheds   |  | Protected Mountains |
|  | NWI Wetlands              |  |                     |

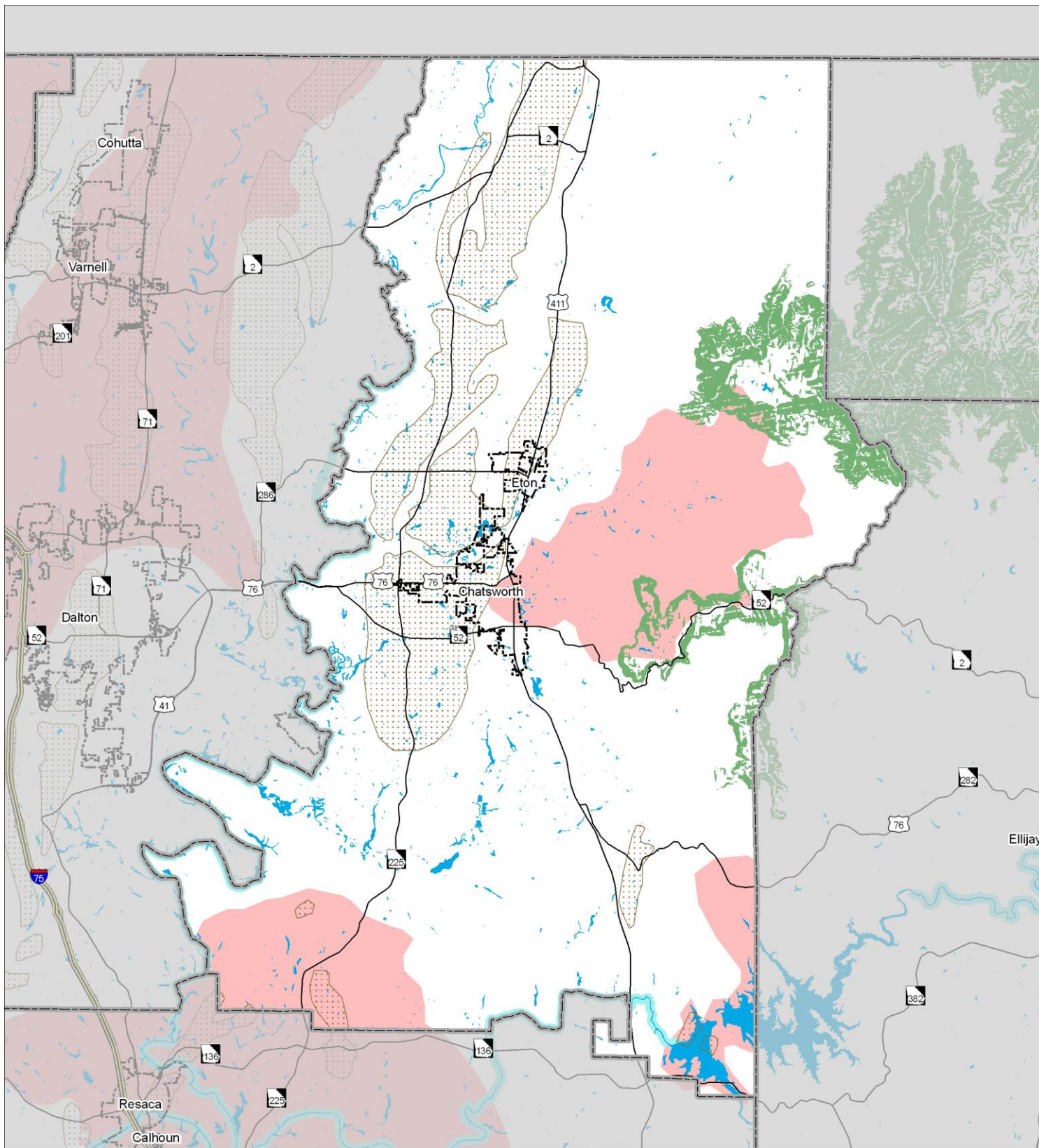
0 1 2 4 6 Miles



This is a product of the Northwest Georgia Regional Commission Geographic Information System Services, 503 West Waugh Street, Dalton, Georgia 30720, (706) 272-2300, [www.nwgrc.org](http://www.nwgrc.org). This map is a representation of features displayed and does not constitute a legal representation of any one feature. This product may not be used or reproduced without the NWGR logo, name, and disclaimer being displayed.

© April 2011





## State Vital Areas

Murray County, Georgia

### LEGEND

- |  |                           |   |                     |
|--|---------------------------|---|---------------------|
|  | Groundwater Recharge Area |  | Protected Rivers    |
|  | Water Supply Watersheds   |  | Protected Mountains |
|  | NWI Wetlands              |   |                     |

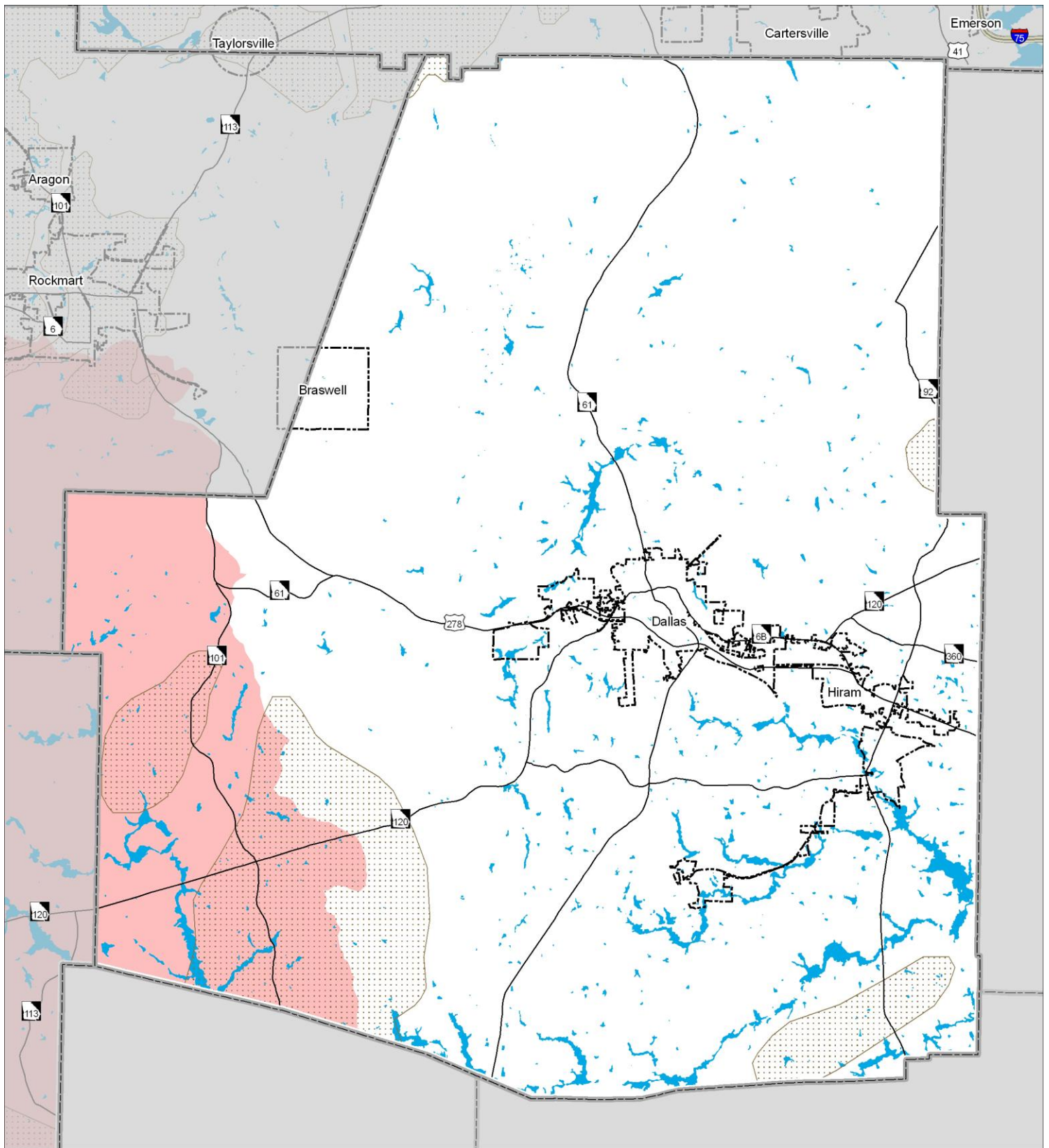
0 1.5 3 6 9 Miles



This is a product of the Northwest Georgia Regional Commission Geographic Information System Services, 503 West Waugh Street, Dalton, Georgia 30720, (706) 272-2300, [www.nwgrc.org](http://www.nwgrc.org). This map is a representation of features displayed and does not constitute a legal representation of any one feature. This product may not be used or reproduced without the NWGRC logo, name, and disclaimer being displayed.

© April 2011





## State Vital Areas

### Paulding County, Georgia

#### LEGEND

- |  |                           |   |                     |
|--|---------------------------|---|---------------------|
|  | Groundwater Recharge Area |  | Protected Rivers    |
|  | Water Supply Watersheds   |  | Protected Mountains |
|  | NWI Wetlands              |   |                     |

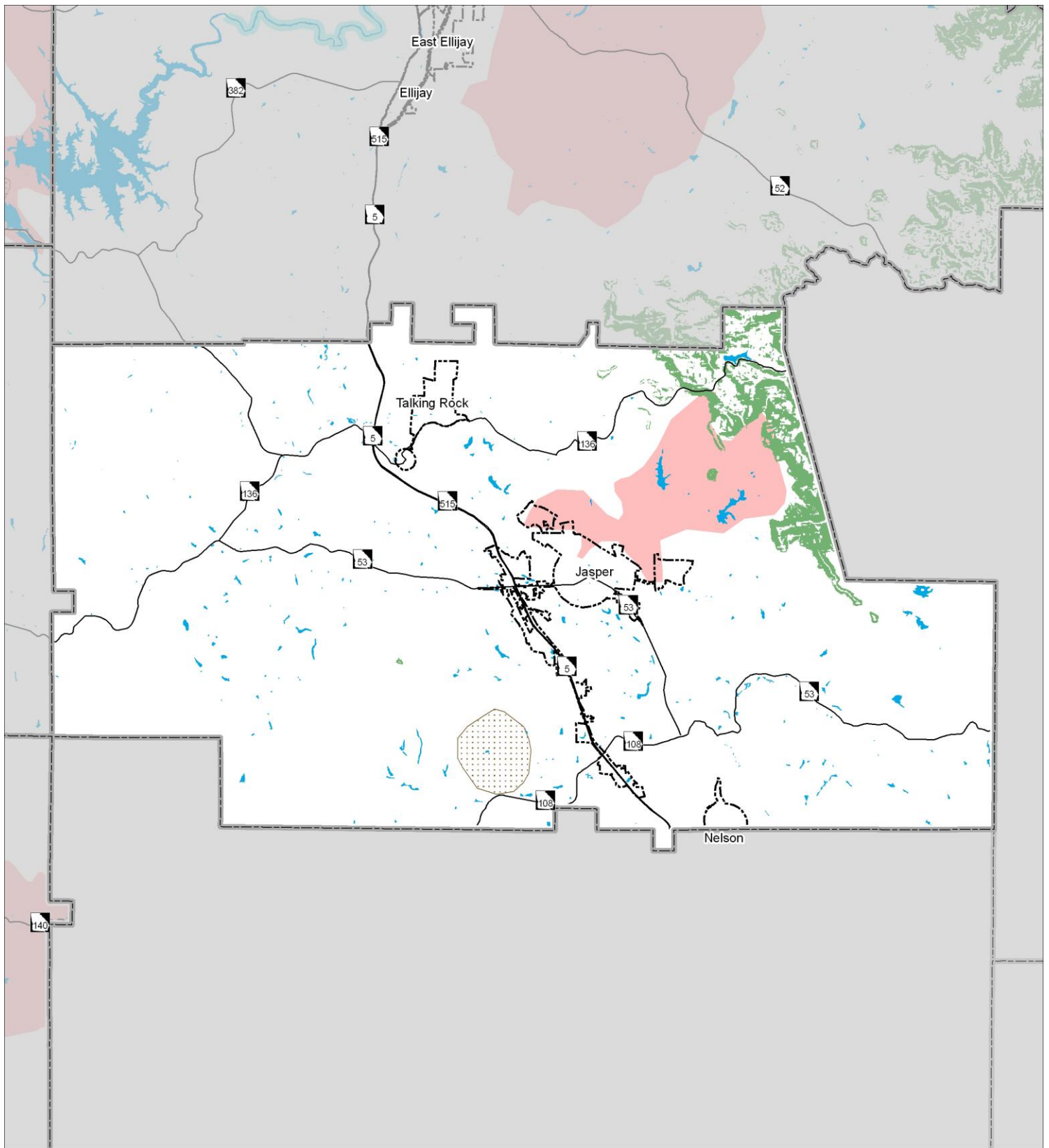
0 1 2 4 6 Miles



This is a product of the Northwest Georgia Regional Commission Geographic Information System Services, 503 West Waugh Street, Dalton, Georgia 30720, (706) 272-2300, [www.nwgrc.org](http://www.nwgrc.org). This map is a representation of features displayed and does not constitute a legal representation of any one feature. This product may not be used or reproduced without the NWGRC logo, name, and disclaimer being displayed.

© April 2011





## State Vital Areas

Pickens County, Georgia

### LEGEND

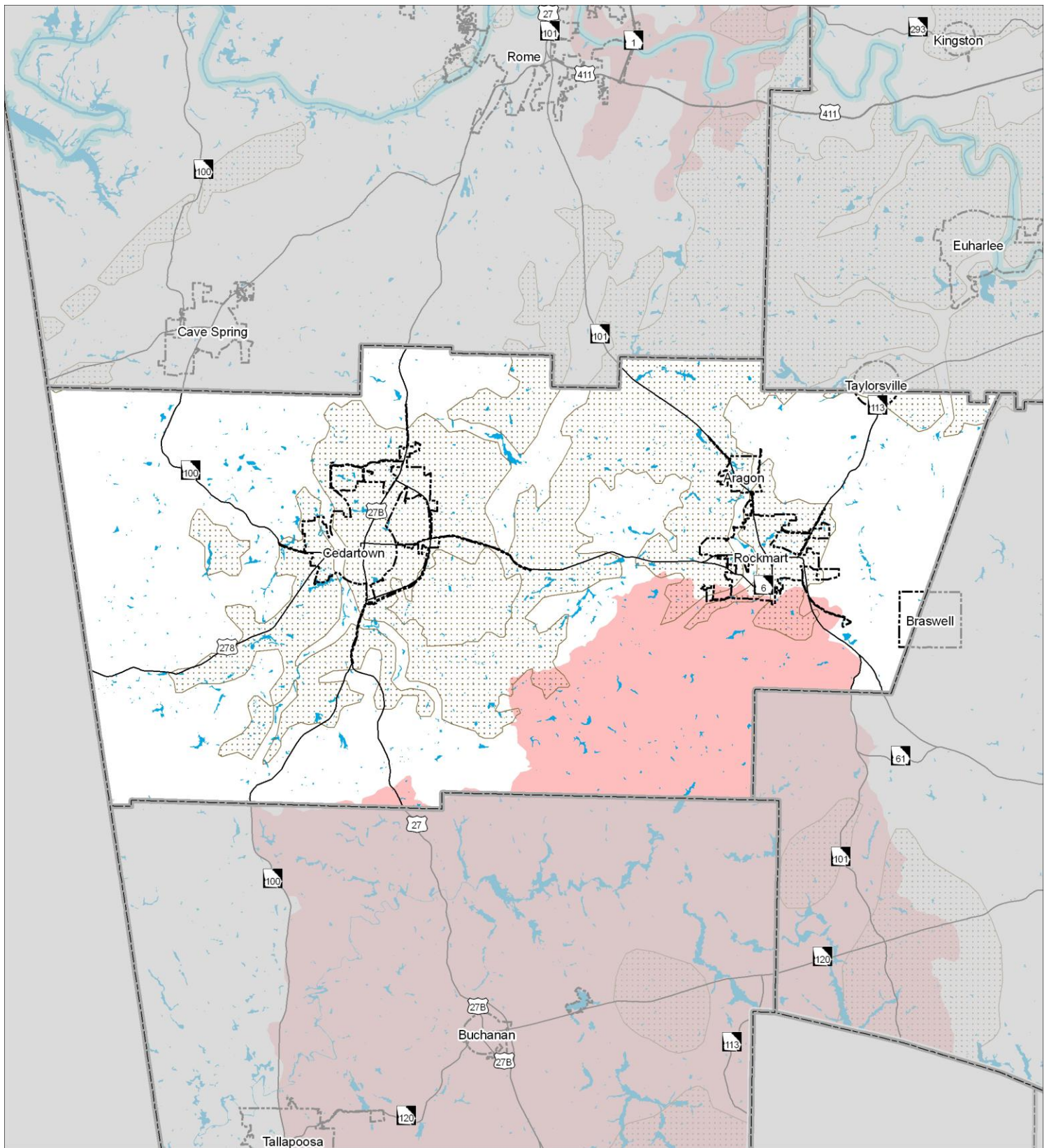
- |  |                           |   |                     |
|--|---------------------------|---|---------------------|
|  | Groundwater Recharge Area |  | Protected Rivers    |
|  | Water Supply Watersheds   |  | Protected Mountains |
|  | NWI Wetlands              |   |                     |

0 1.25 2.5 5 7.5 Miles



This is a product of the Northwest Georgia Regional Commission Geographic Information System Services, 503 West Waugh Street, Dalton, Georgia 30720, (706) 272-2300, [www.nwgrc.org](http://www.nwgrc.org). This map is a representation of features displayed and does not constitute a legal representation of any one feature. This product may not be used or reproduced without the NWGR logo, name, and disclaimer being displayed.

© April 2011



## State Vital Areas

Polk County, Georgia

### LEGEND

- |  |                           |   |                     |
|--|---------------------------|---|---------------------|
|  | Groundwater Recharge Area |  | Protected Rivers    |
|  | Water Supply Watersheds   |  | Protected Mountains |
|  | NWI Wetlands              |   |                     |

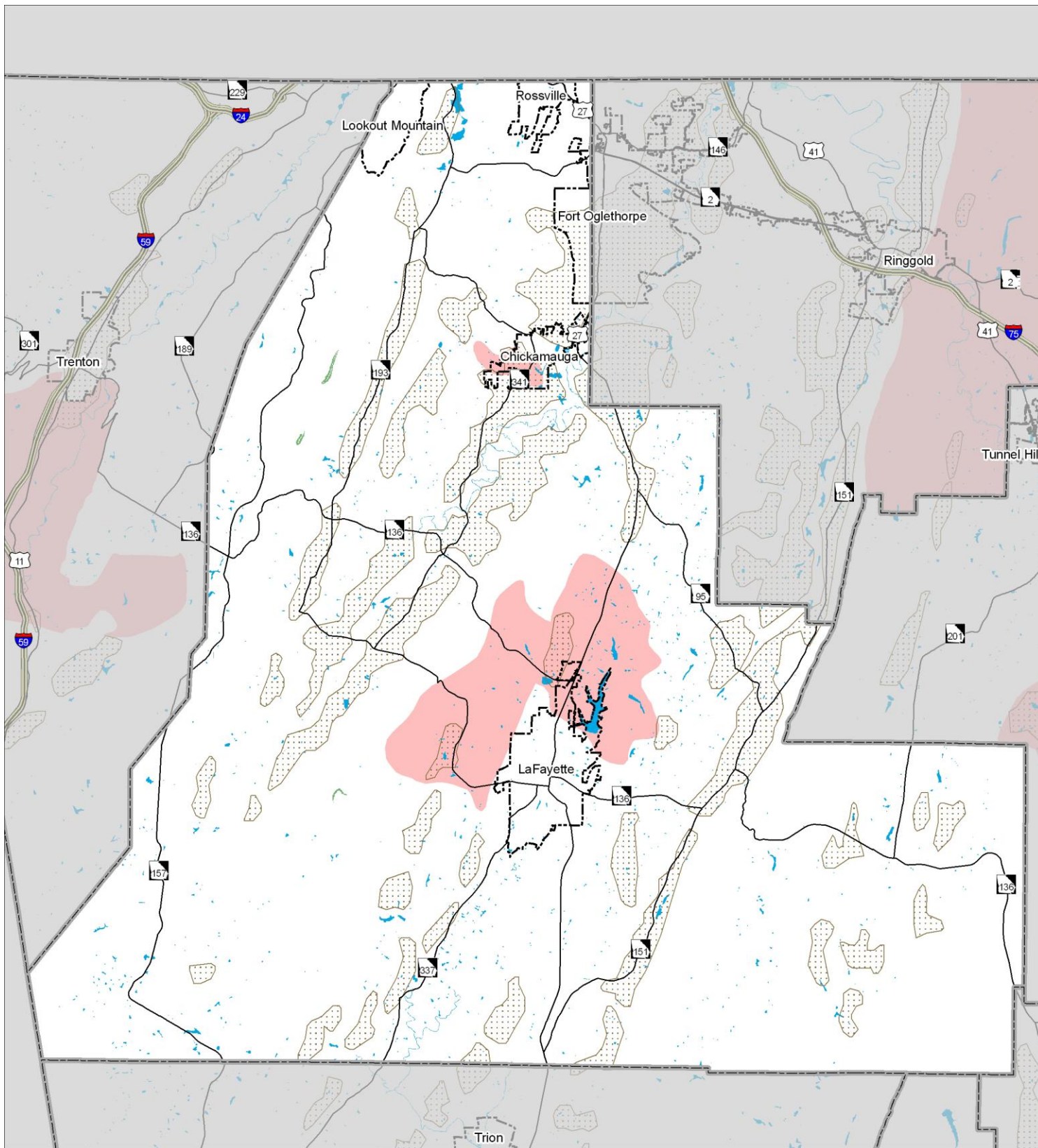
0 1.5 3 6 9 Miles



This is a product of the Northwest Georgia Regional Commission Geographic Information System Services, 503 West Waugh Street, Dalton, Georgia 30720, (706) 272-2300, [www.nwgrc.org](http://www.nwgrc.org). This map is a representation of features displayed and does not constitute a legal representation of any one feature. This product may not be used or reproduced without the NWGRC logo, name, and disclaimer being displayed.

© April 2011





## State Vital Areas

Walker County, Georgia

### LEGEND

- |  |   |
|--|---|
|  Groundwater Recharge Area |  Protected Rivers    |
|  Water Supply Watersheds   |  Protected Mountains |
|  NWI Wetlands              |   |

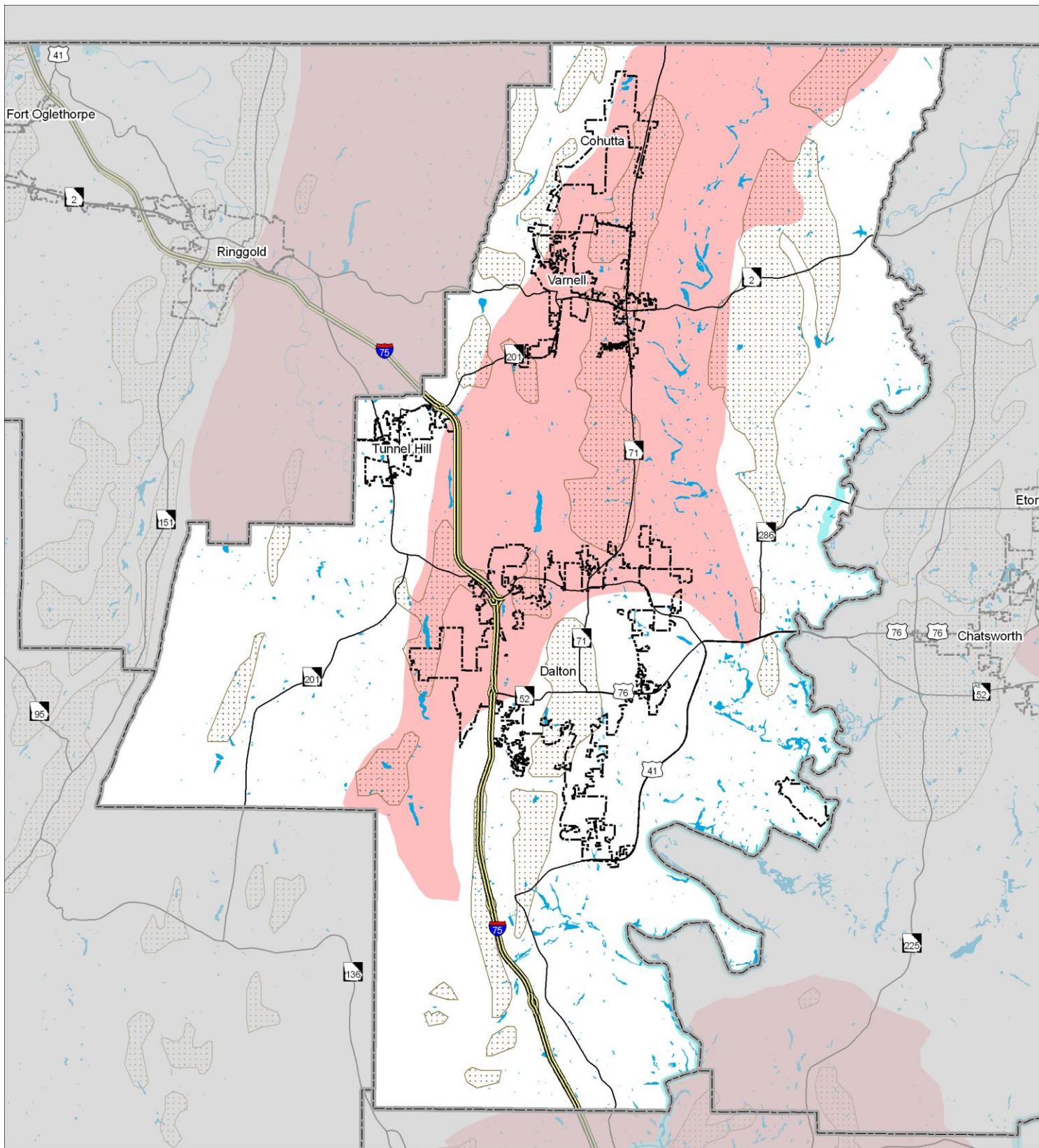
0 1.5 3 6 9 Miles



This is a product of the Northwest Georgia Regional Commission Geographic Information System Services, 503 West Waugh Street, Dalton, Georgia 30720, (706) 272-2300, [www.nwgrc.org](http://www.nwgrc.org). This map is a representation of features displayed and does not constitute a legal representation of any one feature. This product may not be used or reproduced without the NWGR logo, name, and disclaimer being displayed.

© April 2011





## State Vital Areas

Whitfield County, Georgia

### LEGEND

- |  |                           |   |                     |
|--|---------------------------|---|---------------------|
|  | Groundwater Recharge Area |  | Protected Rivers    |
|  | Water Supply Watersheds   |  | Protected Mountains |
|  | NWI Wetlands              |   |                     |

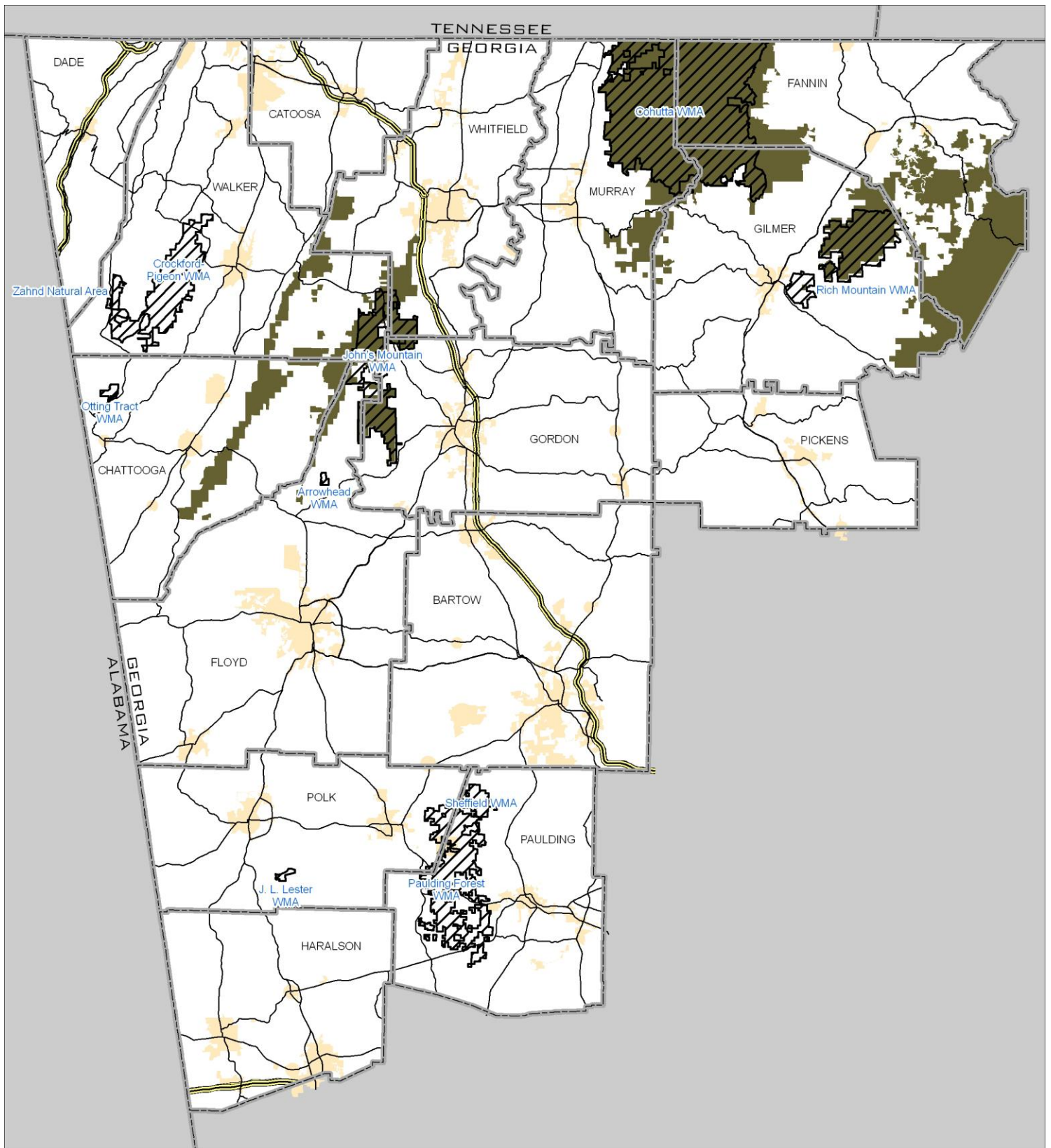
0 1.25 2.5 5 7.5 Miles



This is a product of the Northwest Georgia Regional Commission Geographic Information System Services, 503 West Waugh Street, Dalton, Georgia 30720, (706) 272-2300, [www.nwgrc.org](http://www.nwgrc.org). This map is a representation of features displayed and does not constitute a legal representation of any one feature. This product may not be used or reproduced without the NWGRC logo, name, and disclaimer being displayed.

© April 2011





## Protected Natural Resources

### Northwest Georgia

#### LEGEND

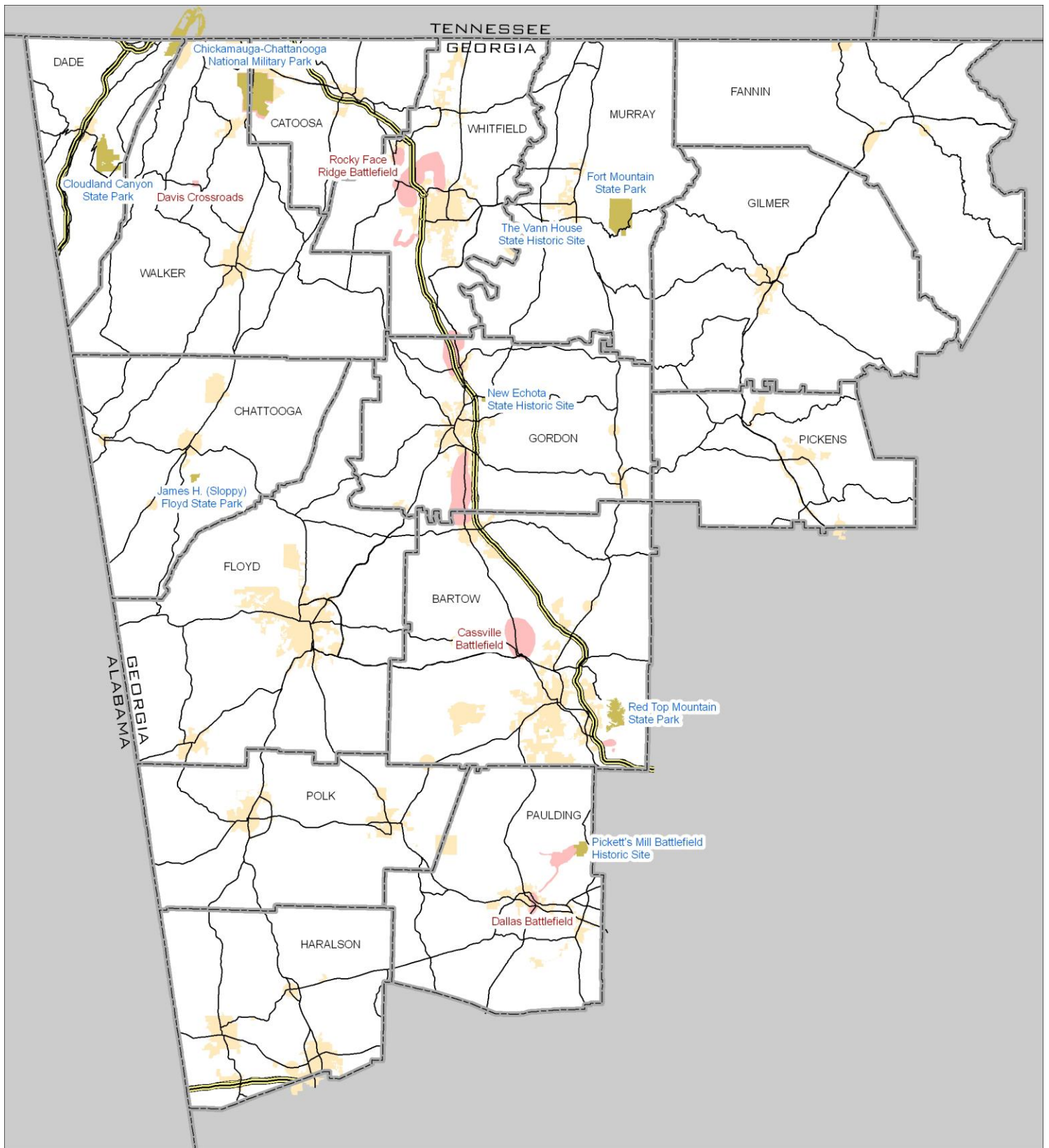
-  Wildlife Management Areas
-  US Forest Service

0 5 10 20 30 Miles



This is a product of the Northwest Georgia Regional Commission Geographic Information System Services, 503 West Waugh Street, Dalton, Georgia 30720, (706) 272-2300, [www.nwgrc.org](http://www.nwgrc.org). This map is a representation of features displayed and does not constitute a legal representation of any one feature. This product may not be used or reproduced without the NWGRC logo, name, and disclaimer being displayed.

© April 2011



## Cultural & Historic Resources

### Northwest Georgia

#### LEGEND

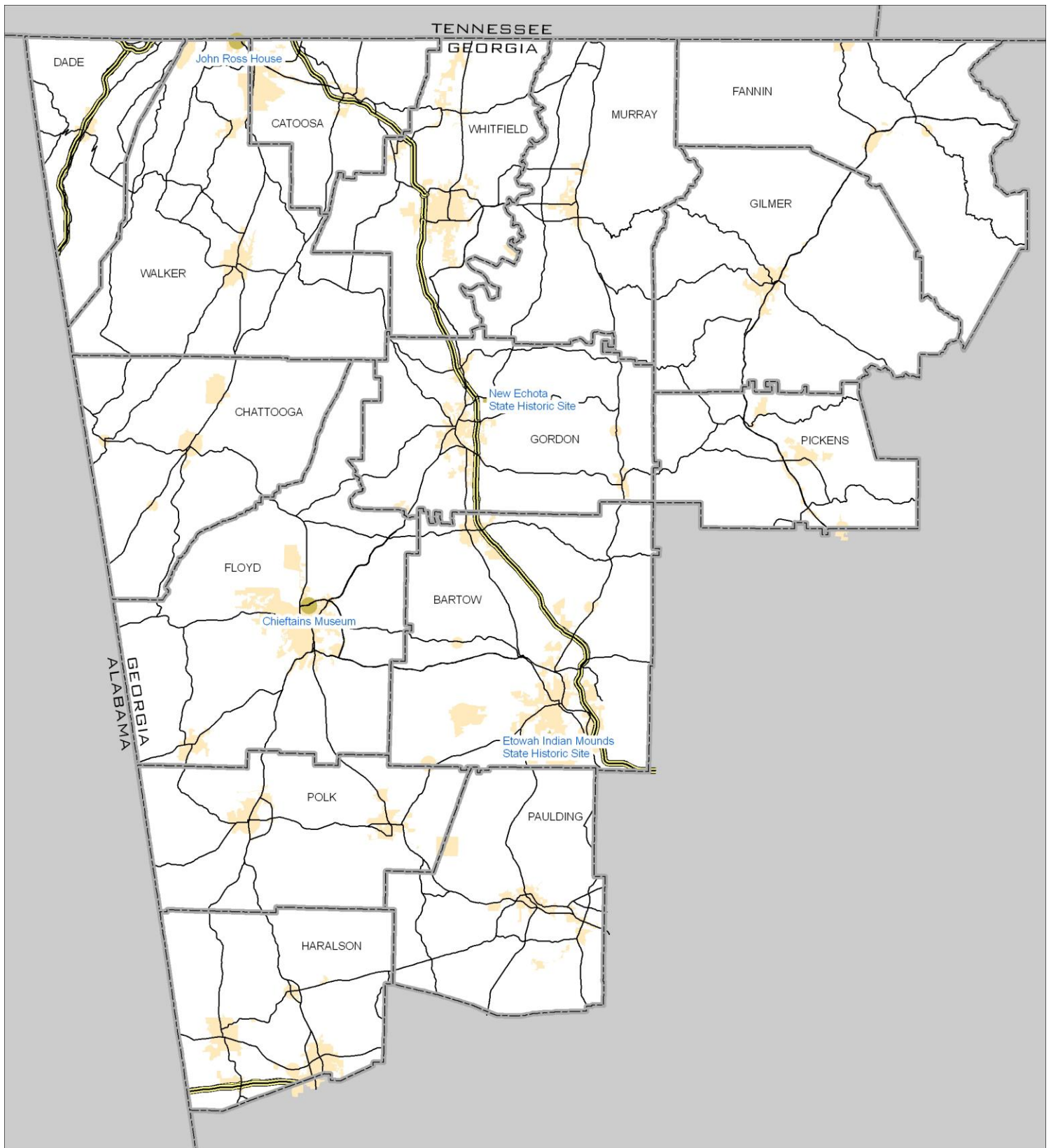
-  Battlefields
-  Parks & Historic Sites



This is a product of the Northwest Georgia Regional Commission Geographic Information System Services, 503 West Waugh Street, Dalton, Georgia 30720, (706) 272-2300, [www.nwgrc.org](http://www.nwgrc.org). This map is a representation of features displayed and does not constitute a legal representation of any one feature. This product may not be used or reproduced without the NWGRC logo, name, and disclaimer being displayed.

© April 2011







## National Historic Landmarks

### Northwest Georgia

#### LEGEND

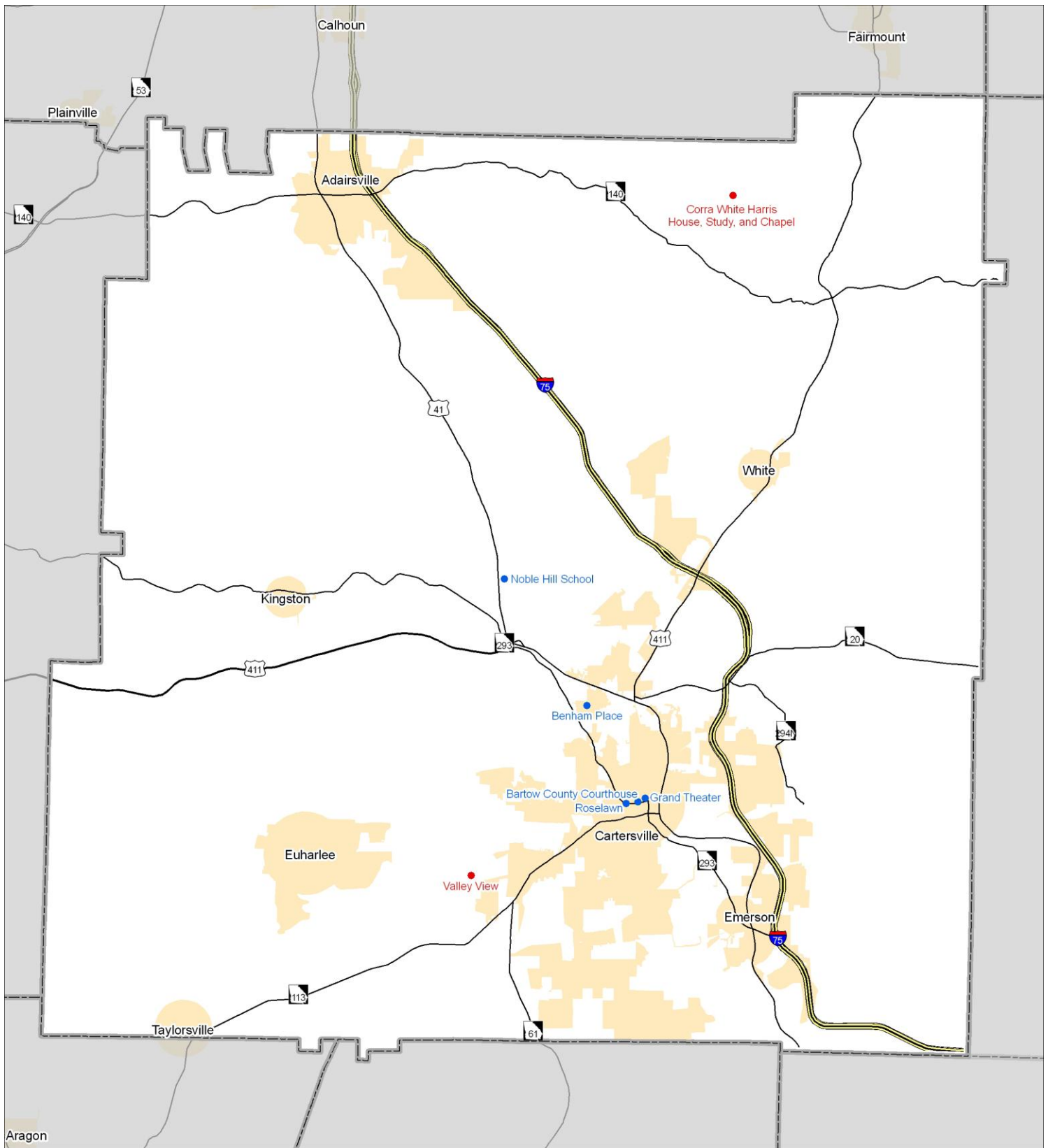
-  Historic Landmarks
-  City Limits

0 5 10 20 30 Miles



This is a product of the Northwest Georgia Regional Commission Geographic Information System Services, 503 West Waugh Street, Dalton, Georgia 30720, (706) 272-2300, [www.nwgrc.org](http://www.nwgrc.org). This map is a representation of features displayed and does not constitute a legal representation of any one feature. This product may not be used or reproduced without the NWGRC logo, name, and disclaimer being displayed.

© April 2011



## National Register Properties

Bartow County, Georgia

### LEGEND

- State Level of Significance
- National Level of Significance

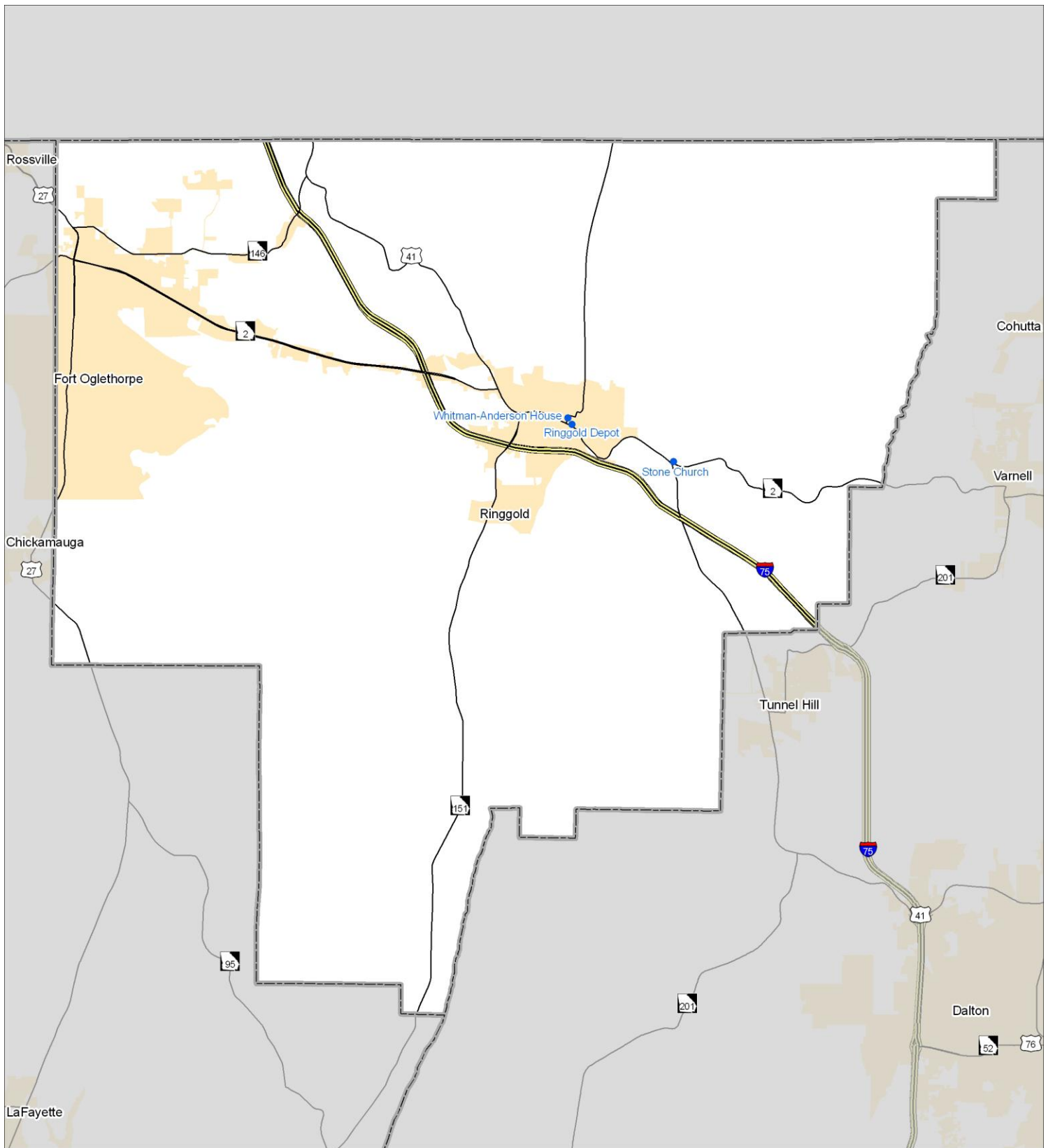
0 1.25 2.5 5 7.5 Miles



This is a product of the Northwest Georgia Regional Commission Geographic Information System Services, 503 West Waugh Street, Dalton, Georgia 30720, (706) 272-2300, [www.nwgrc.org](http://www.nwgrc.org). This map is a representation of features displayed and does not constitute a legal representation of any one feature. This product may not be used or reproduced without the NWGR logo, name, and disclaimer being displayed.

© April 2011





## National Register Properties

Catoosa County, Georgia

### LEGEND

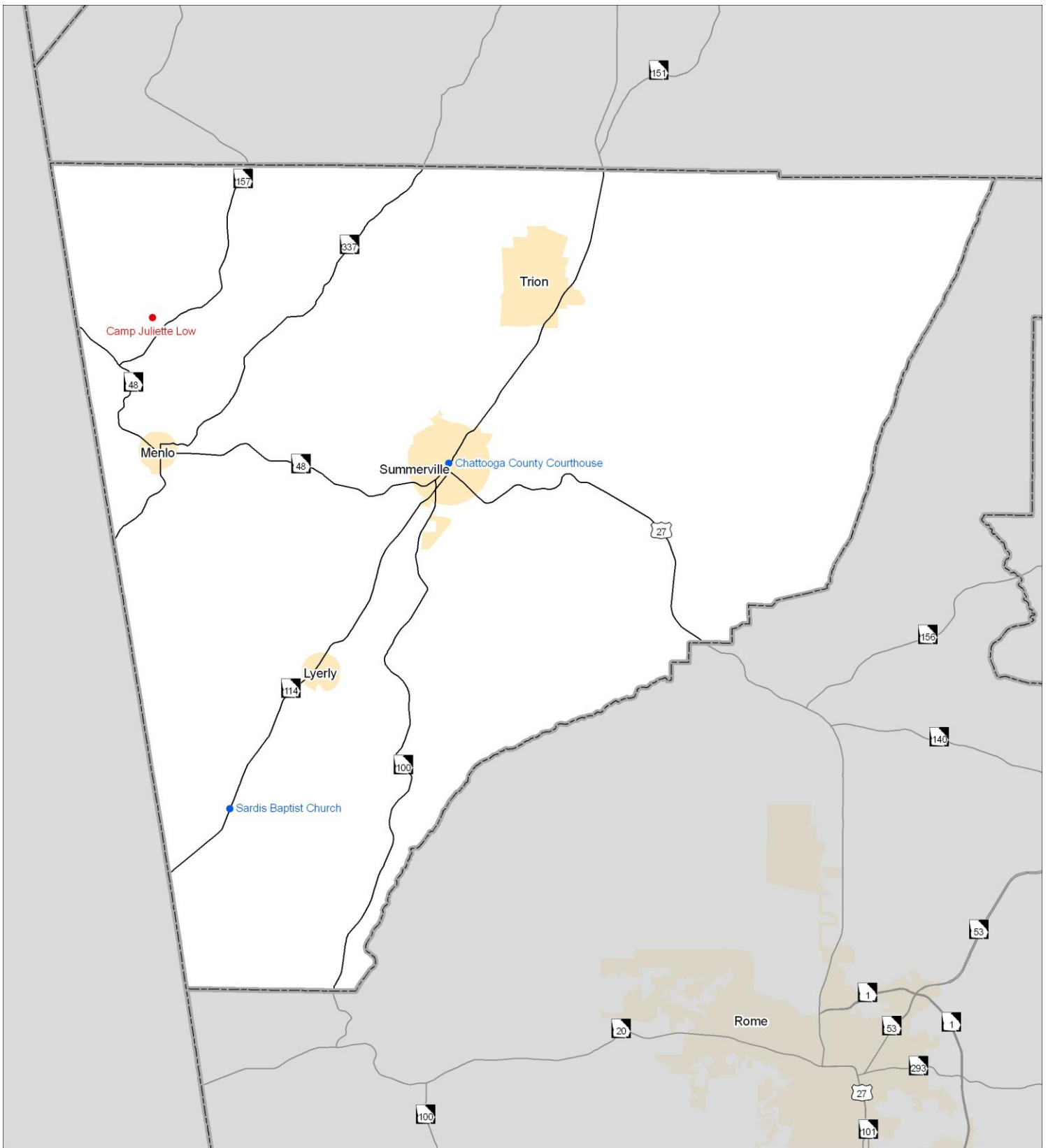
- State Level of Significance
- National Level of Significance

0 1 2 4 6 Miles



This is a product of the Northwest Georgia Regional Commission Geographic Information System Services, 503 West Waugh Street, Dalton, Georgia 30720, (706) 272-2300, [www.nwgrc.org](http://www.nwgrc.org). This map is a representation of features displayed and does not constitute a legal representation of any one feature. This product may not be used or reproduced without the NWGRC logo, name, and disclaimer being displayed.

© April 2011



## National Register Properties

Chattooga County, Georgia

### LEGEND

- State Level of Significance
- National Level of Significance

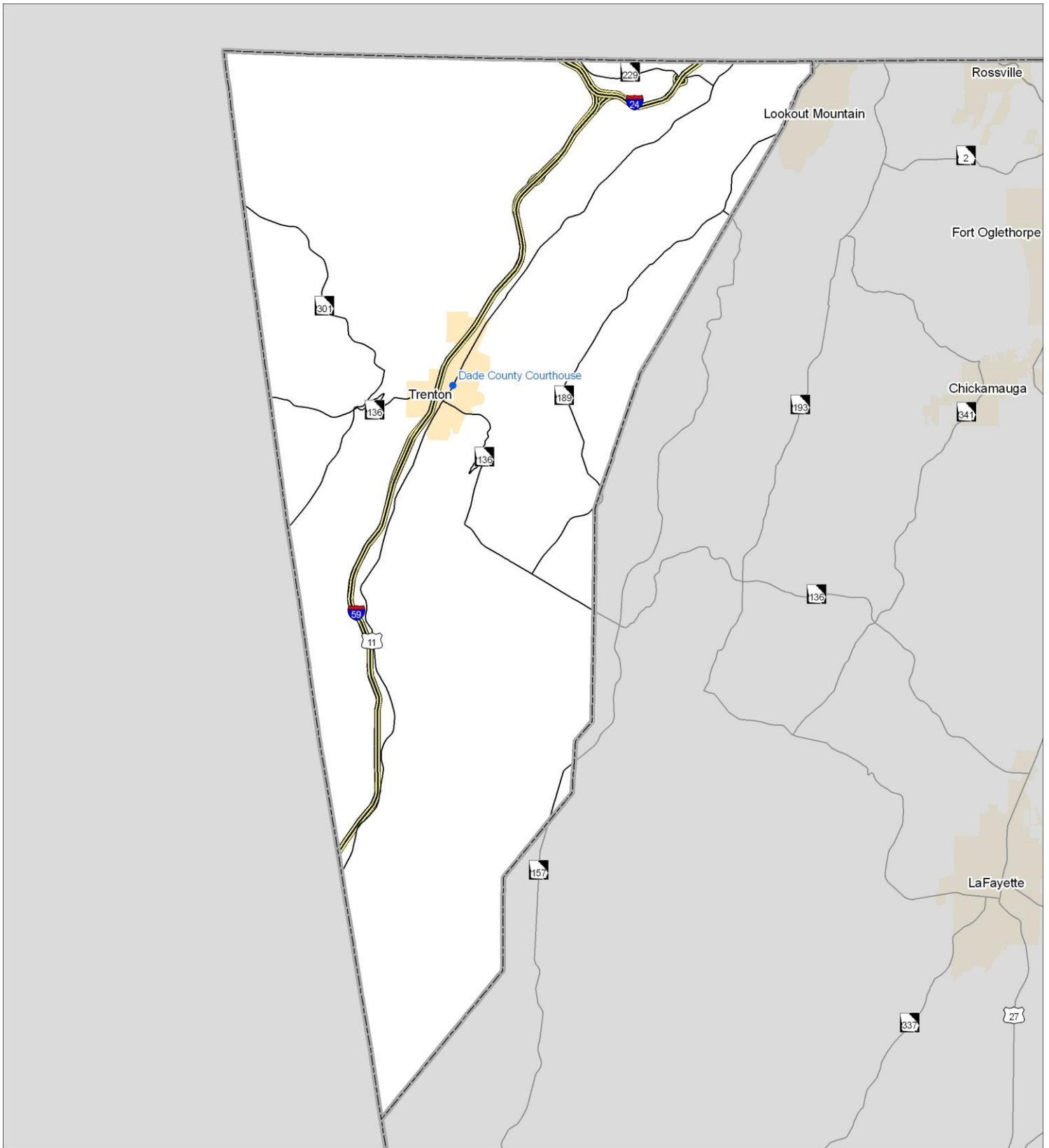
0 1.5 3 6 9 Miles



This is a product of the Northwest Georgia Regional Commission Geographic Information System Services, 503 West Waugh Street, Dalton, Georgia 30720, (706) 272-2300, [www.nwgrc.org](http://www.nwgrc.org). This map is a representation of features displayed and does not constitute a legal representation of any one feature. This product may not be used or reproduced without the NWGRC logo, name, and disclaimer being displayed.

© April 2011





# National Register Properties

Dade County, Georgia

## LEGEND

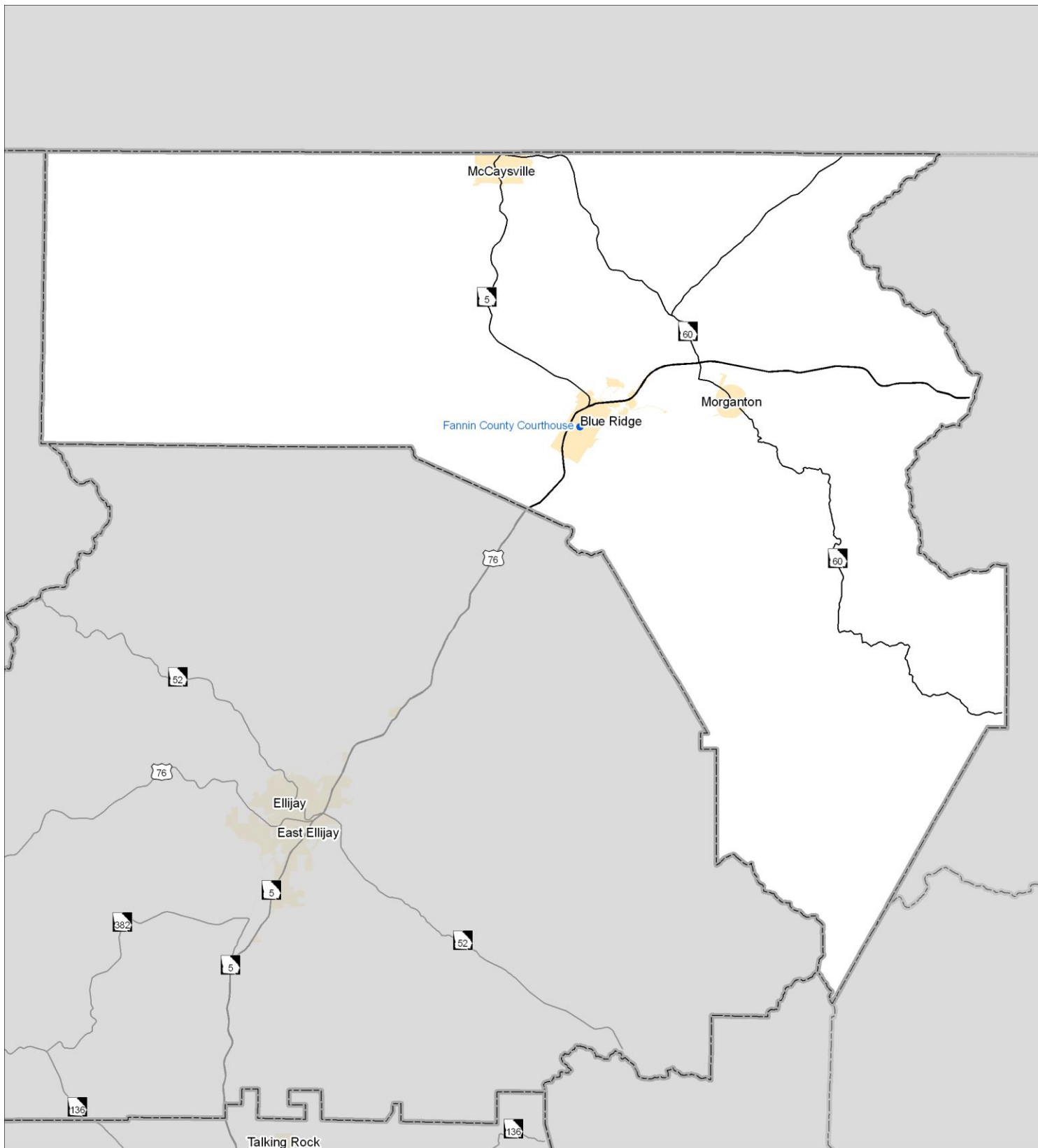
- State Level of Significance
- National Level of Significance

0 1.25 2.5 5 7.5 Miles



This is a product of the Northwest Georgia Regional Commission Geographic Information System Services, 503 West Waugh Street, Dalton, Georgia 30720, (706) 272-2300, [www.nwgrc.org](http://www.nwgrc.org). This map is a representation of features displayed and does not constitute a legal representation of any one feature. This product may not be used or reproduced without the NWGRC logo, name, and disclaimer being displayed.

© April 2011



## National Register Properties

Fannin County, Georgia

### LEGEND

- State Level of Significance
- National Level of Significance

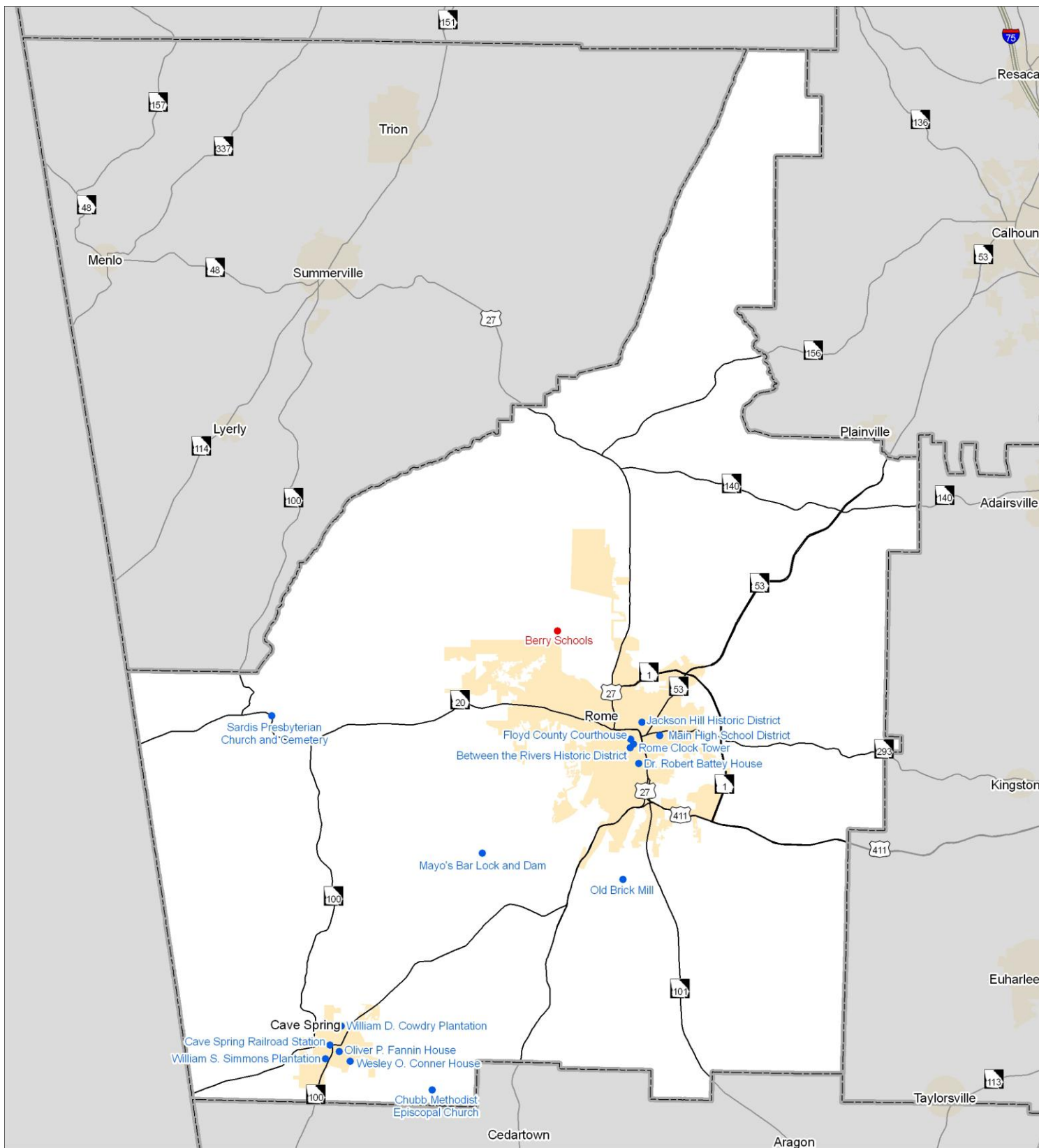
0 1.5 3 6 9 Miles



This is a product of the Northwest Georgia Regional Commission Geographic Information System Services, 503 West Waugh Street, Dalton, Georgia 30720, (706) 272-2300, [www.nwgrc.org](http://www.nwgrc.org). This map is a representation of features displayed and does not constitute a legal representation of any one feature. This product may not be used or reproduced without the NWGRC logo, name, and disclaimer being displayed.

© April 2011






# National Register Properties

Floyd County, Georgia

## LEGEND

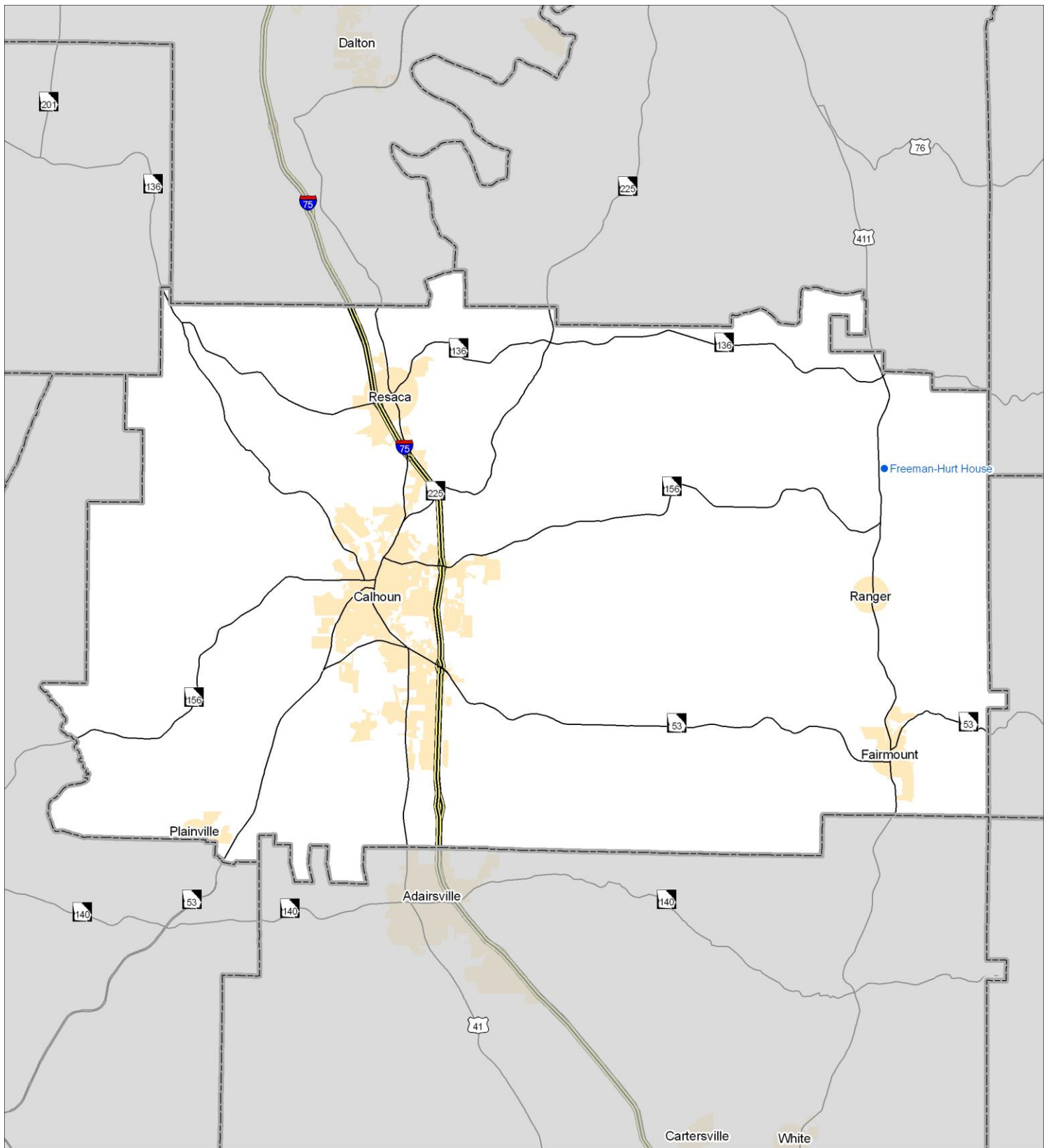
- State Level of Significance
- National Level of Significance

0 2 4 8 12 Miles



This is a product of the Northwest Georgia Regional Commission Geographic Information System Services, 503 West Waugh Street, Dalton, Georgia 30720, (706) 272-2300, [www.nwgrc.org](http://www.nwgrc.org). This map is a representation of features displayed and does not constitute a legal representation of any one feature. This product may not be used or reproduced without the NWGRC logo, name, and disclaimer being displayed.

© April 2011



## National Register Properties

Gordon County, Georgia

### LEGEND

- State Level of Significance
- National Level of Significance

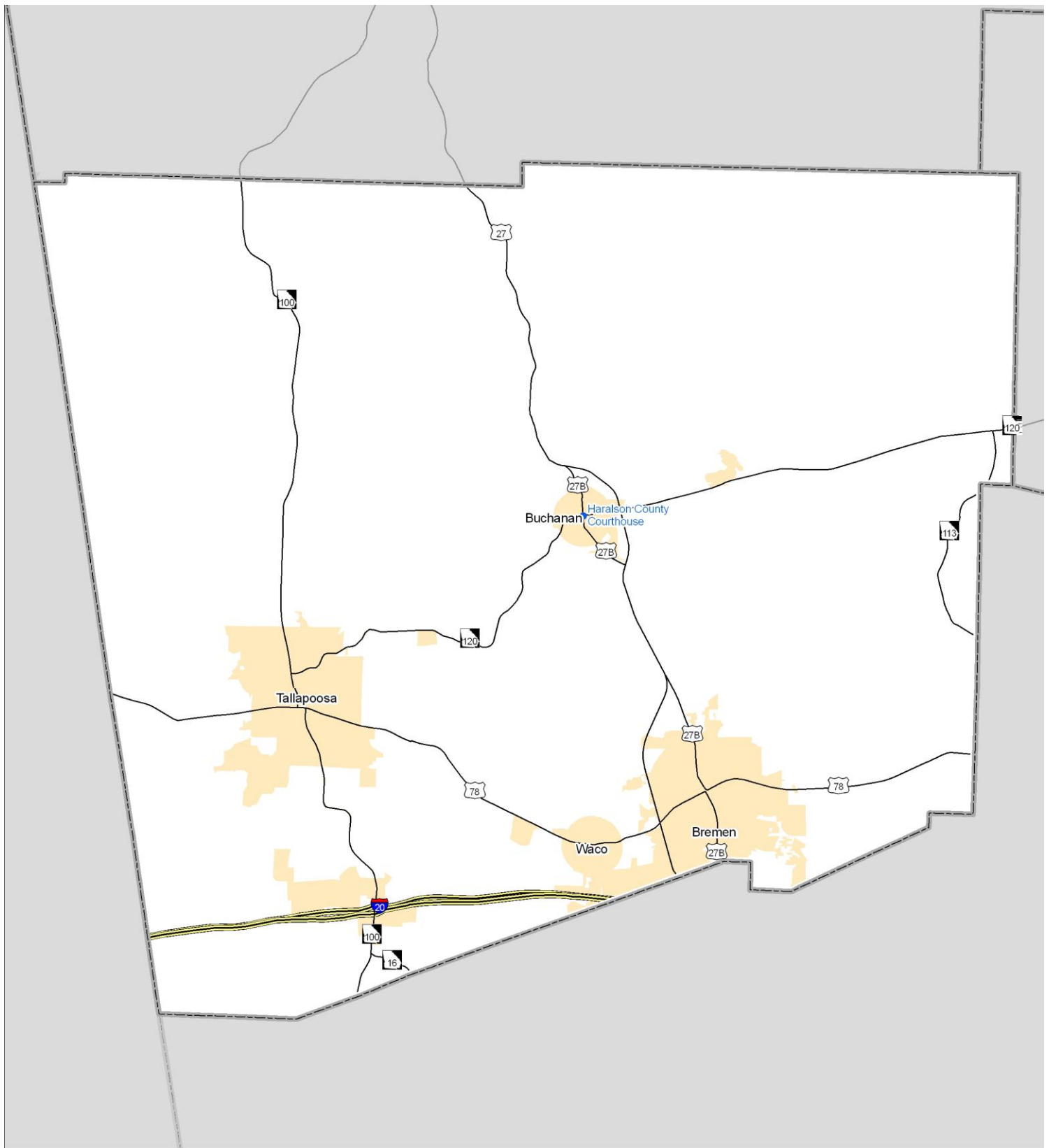
0 1.5 3 6 9 Miles



This is a product of the Northwest Georgia Regional Commission Geographic Information System Services, 503 West Waugh Street, Dalton, Georgia 30720, (706) 272-2300, [www.nwgrc.org](http://www.nwgrc.org). This map is a representation of features displayed and does not constitute a legal representation of any one feature. This product may not be used or reproduced without the NWGRC logo, name, and disclaimer being displayed.

© April 2011





## National Register Properties

Haralson County, Georgia

### LEGEND

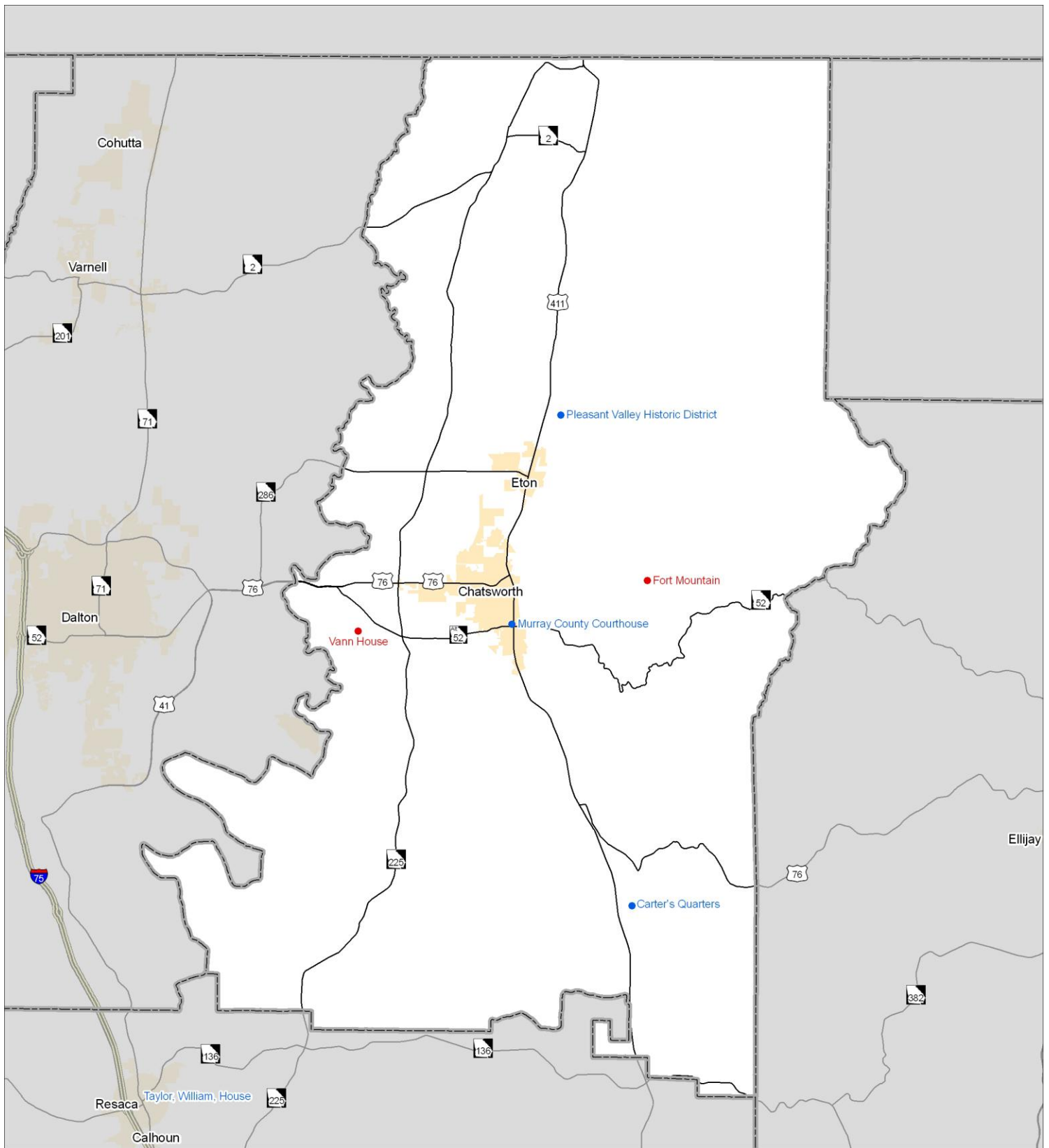
- State Level of Significance
- National Level of Significance

0 1.25 2.5 5 7.5 Miles



This is a product of the Northwest Georgia Regional Commission Geographic Information System Services, 503 West Waugh Street, Dalton, Georgia 30720, (706) 272-2300, [www.nwgrc.org](http://www.nwgrc.org). This map is a representation of features displayed and does not constitute a legal representation of any one feature. This product may not be used or reproduced without the NWGRC logo, name, and disclaimer being displayed.

© April 2011



# National Register Properties

Murray County, Georgia

## LEGEND

- State Level of Significance
- National Level of Significance

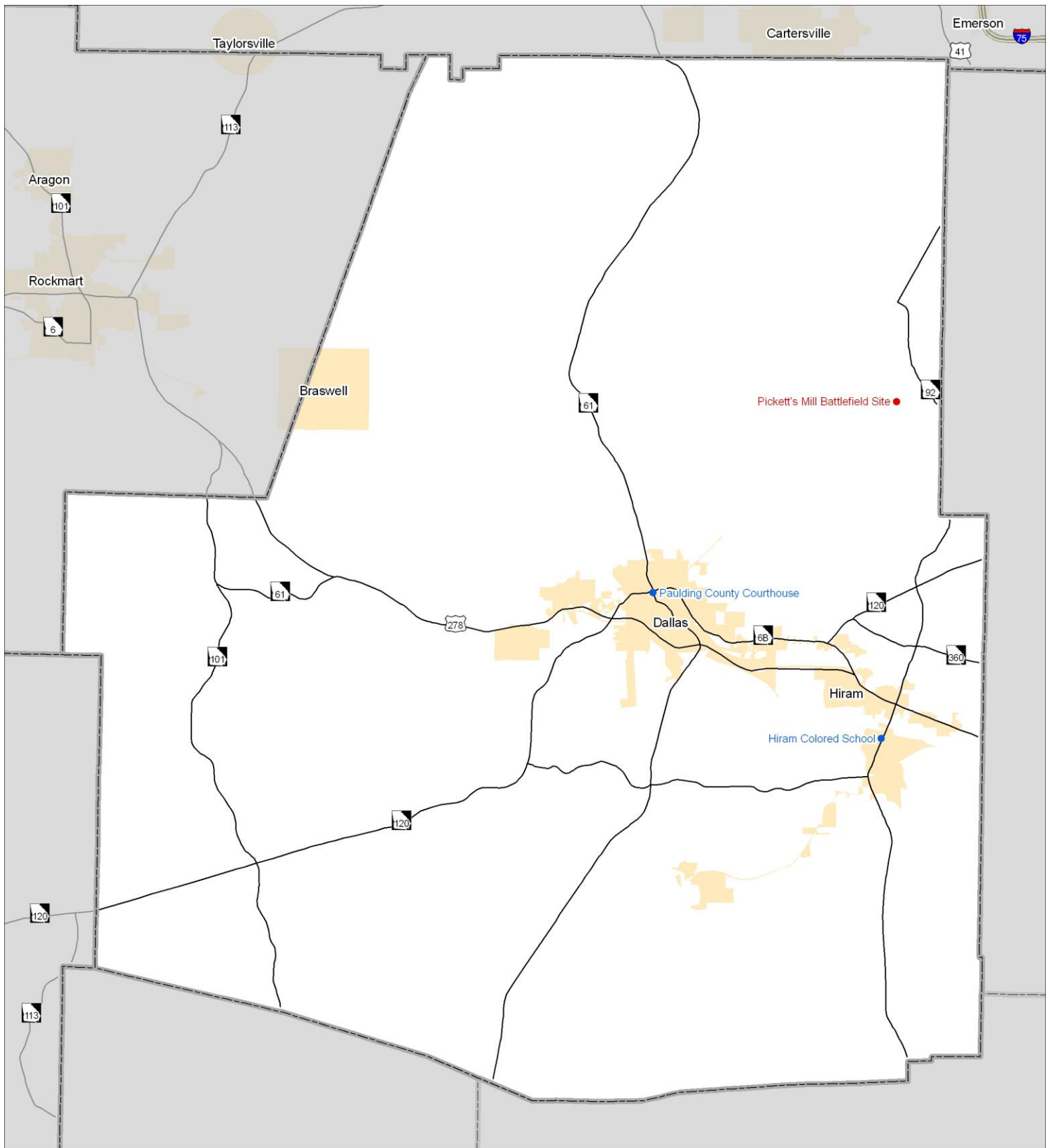
0 1.5 3 6 9 Miles



This is a product of the Northwest Georgia Regional Commission Geographic Information System Services, 503 West Waugh Street, Dalton, Georgia 30720, (706) 272-2300, [www.nwgrc.org](http://www.nwgrc.org). This map is a representation of features displayed and does not constitute a legal representation of any one feature. This product may not be used or reproduced without the NWGRC logo, name, and disclaimer being displayed.

© April 2011





# National Register Properties

Paulding County, Georgia

## LEGEND

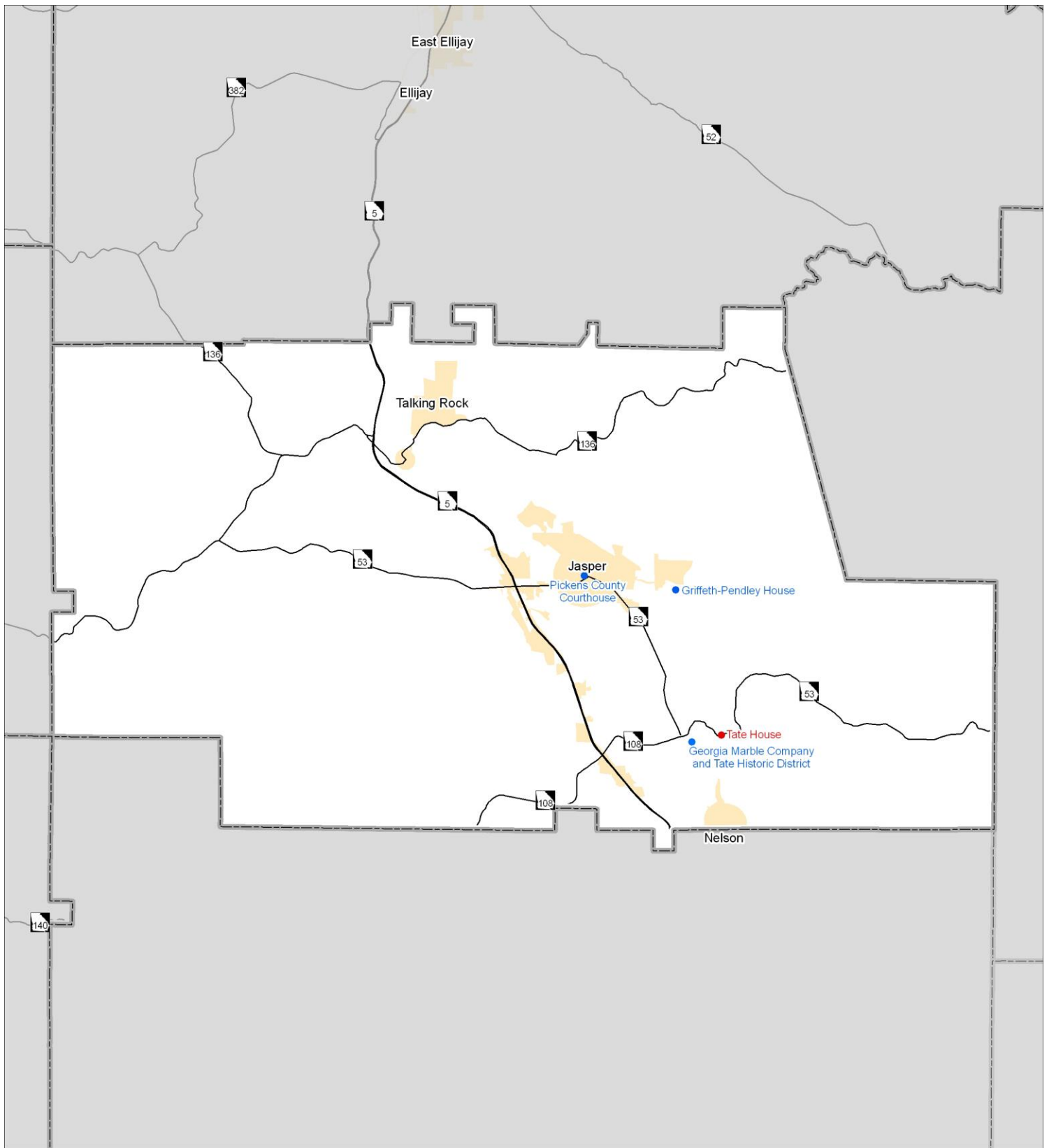
- State Level of Significance
- National Level of Significance

0 1 2 4 6 Miles



This is a product of the Northwest Georgia Regional Commission Geographic Information System Services, 503 West Waugh Street, Dalton, Georgia 30720, (706) 272-2300, [www.nwgrc.org](http://www.nwgrc.org). This map is a representation of features displayed and does not constitute a legal representation of any one feature. This product may not be used or reproduced without the NWGRC logo, name, and disclaimer being displayed.

© April 2011



# National Register Properties

Pickens County, Georgia

## LEGEND

- State Level of Significance
- National Level of Significance

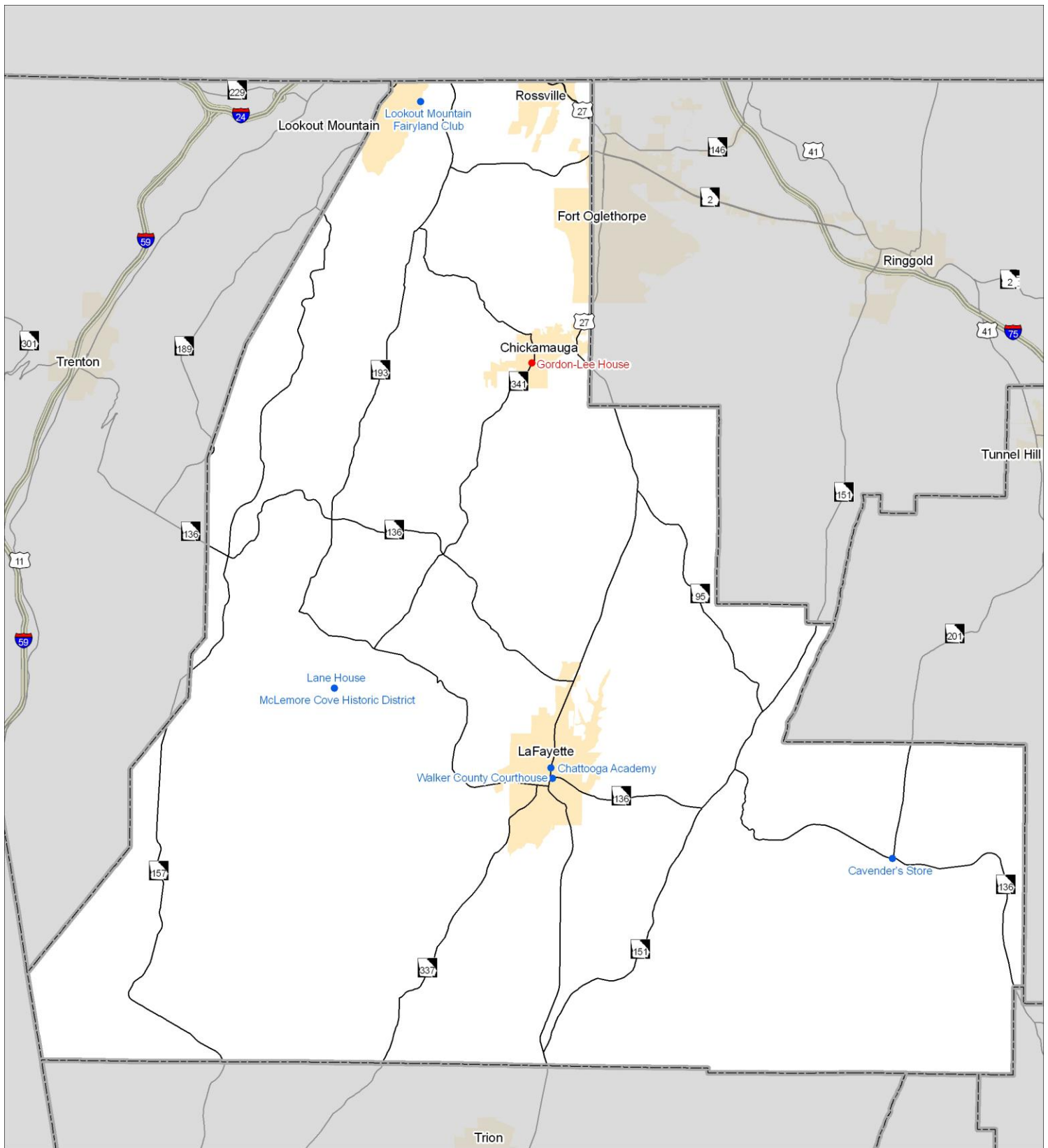
0 1.25 2.5 5 7.5 Miles



This is a product of the Northwest Georgia Regional Commission Geographic Information System Services, 503 West Waugh Street, Dalton, Georgia 30720, (706) 272-2300, [www.nwgrc.org](http://www.nwgrc.org). This map is a representation of features displayed and does not constitute a legal representation of any one feature. This product may not be used or reproduced without the NWGRC logo, name, and disclaimer being displayed.

© April 2011





# National Register Properties

Walker County, Georgia

## LEGEND

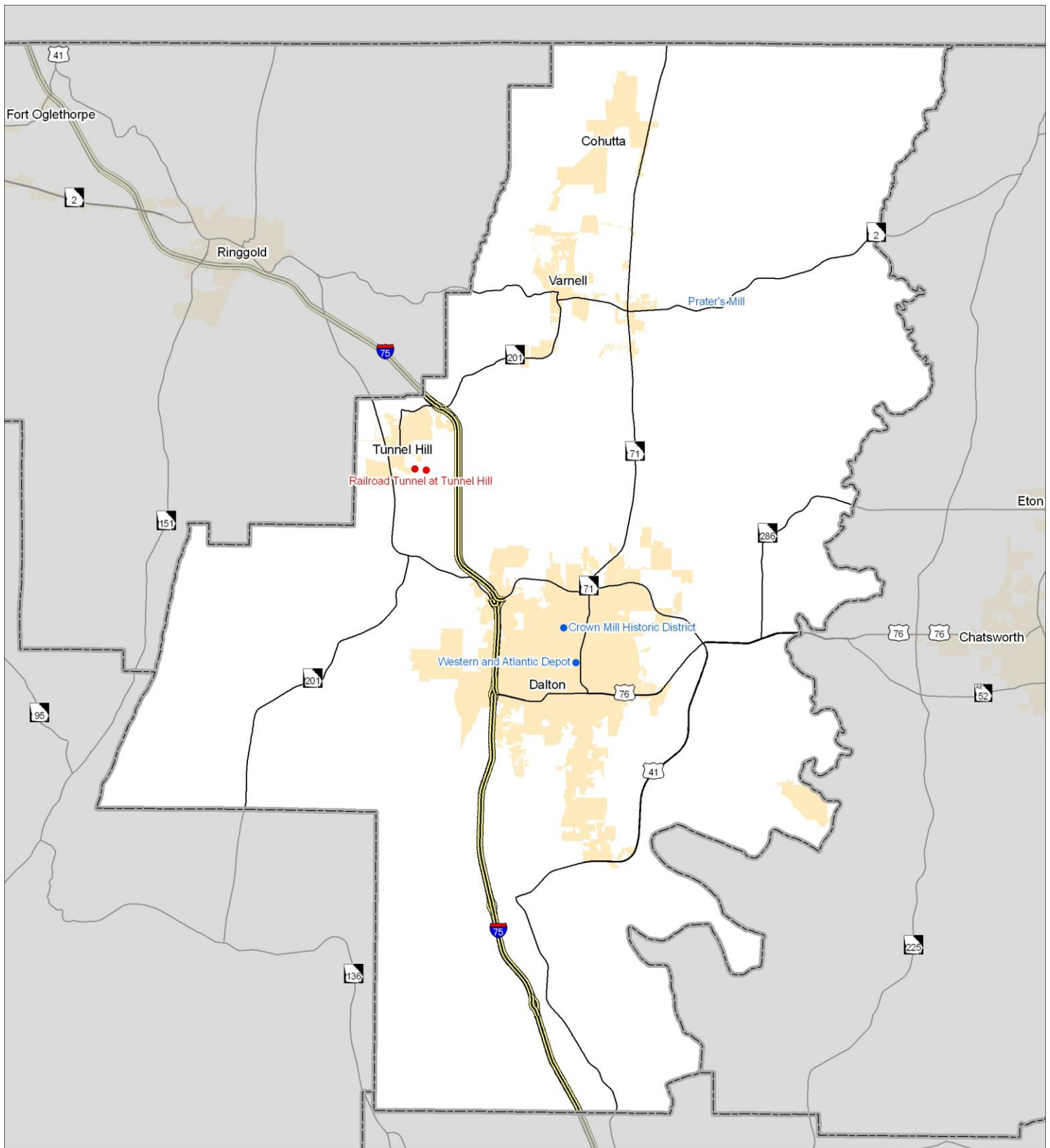
- State Level of Significance
- National Level of Significance

0 1.5 3 6 9 Miles



This is a product of the Northwest Georgia Regional Commission Geographic Information System Services, 503 West Waugh Street, Dalton, Georgia 30720, (706) 272-2300, [www.nwgrc.org](http://www.nwgrc.org). This map is a representation of features displayed and does not constitute a legal representation of any one feature. This product may not be used or reproduced without the NWGRC logo, name, and disclaimer being displayed.

© April 2011



## National Register Properties

Whitfield County, Georgia

### LEGEND

- State Level of Significance
- National Level of Significance

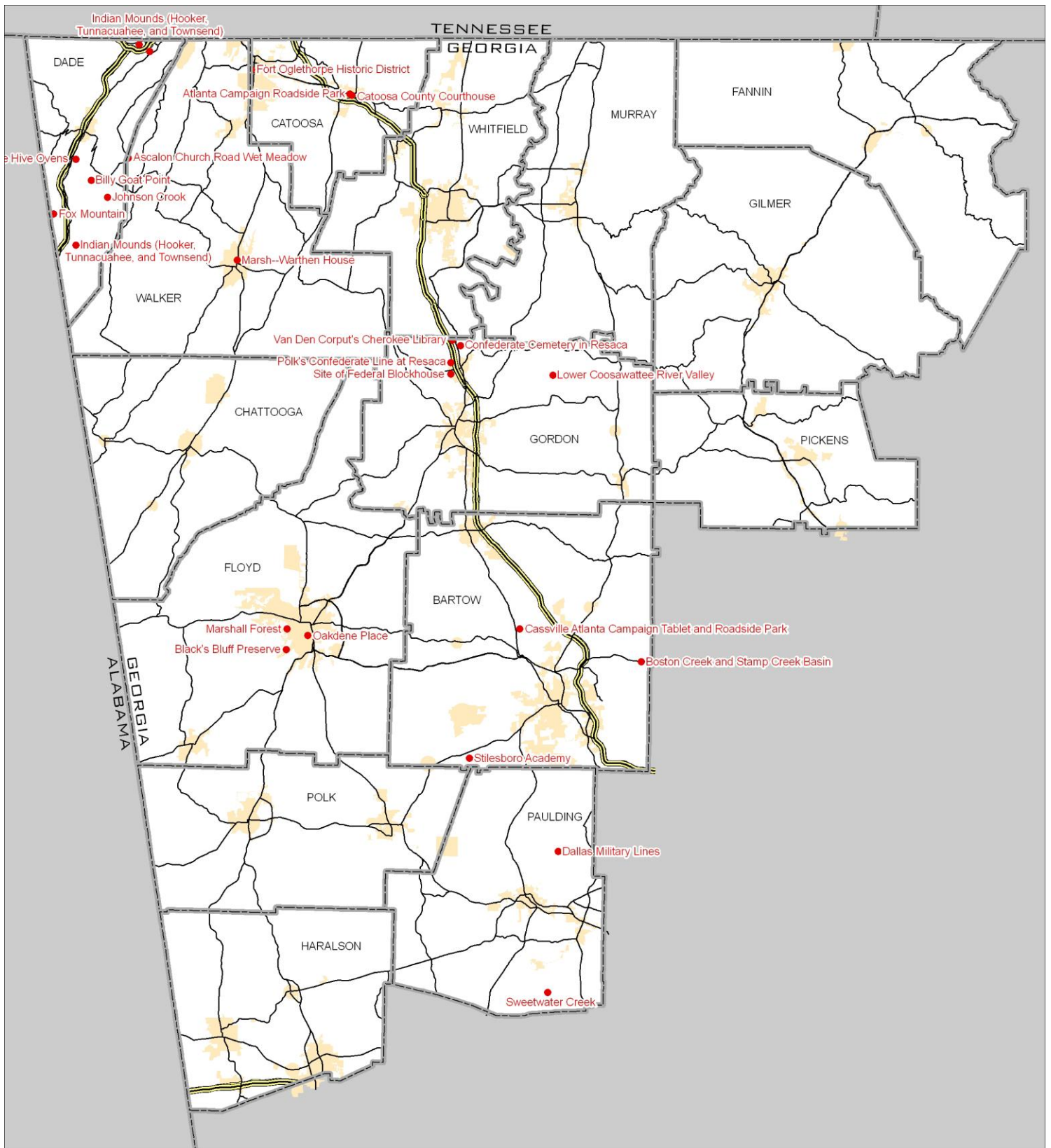
0 1.25 2.5 5 7.5 Miles



This is a product of the Northwest Georgia Regional Commission Geographic Information System Services, 503 West Waugh Street, Dalton, Georgia 30720, (706) 272-2300, [www.nwgrc.org](http://www.nwgrc.org). This map is a representation of features displayed and does not constitute a legal representation of any one feature. This product may not be used or reproduced without the NWGRC logo, name, and disclaimer being displayed.

© April 2011






## Other Regionally Significant Resources Northwest Georgia

### LEGEND

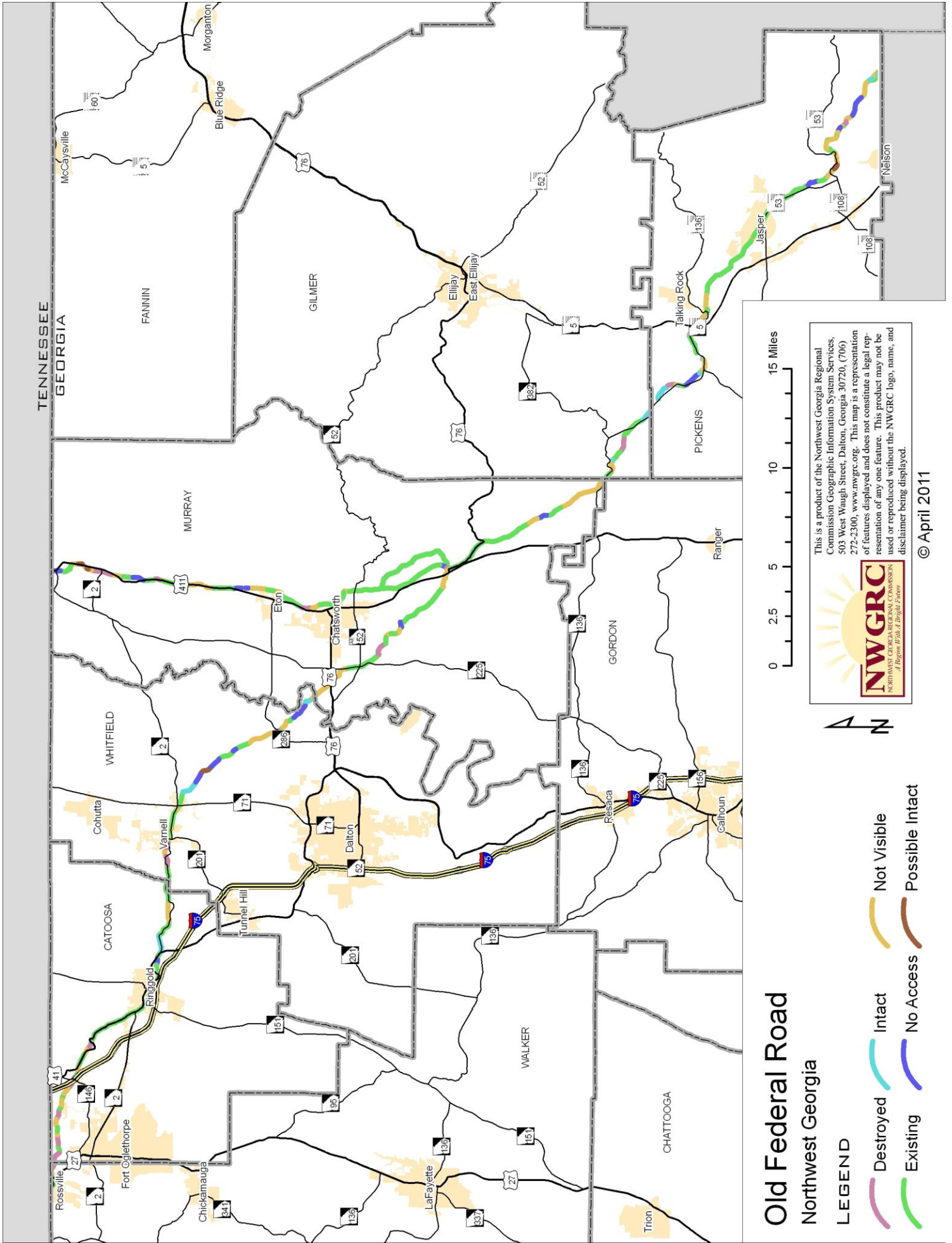
- Other Regionally Significant Resources

0 5 10 20 30 Miles

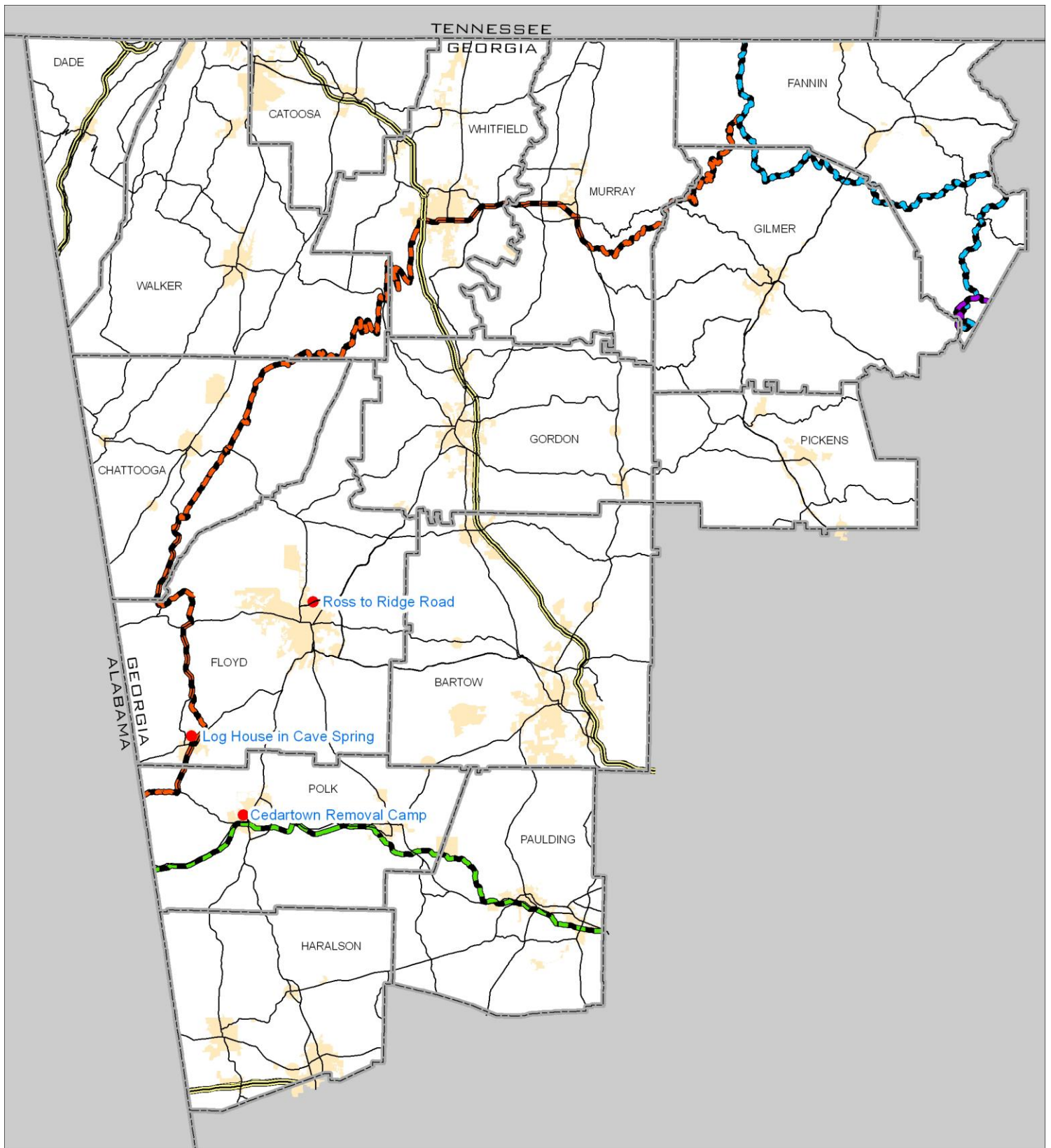


This is a product of the Northwest Georgia Regional Commission Geographic Information System Services, 503 West Waugh Street, Dalton, Georgia 30720, (706) 272-2300, [www.nwgrc.org](http://www.nwgrc.org). This map is a representation of features displayed and does not constitute a legal representation of any one feature. This product may not be used or reproduced without the NWGRG logo, name, and disclaimer being displayed.

© April 2011










## Established Trails

Northwest Georgia

### LEGEND

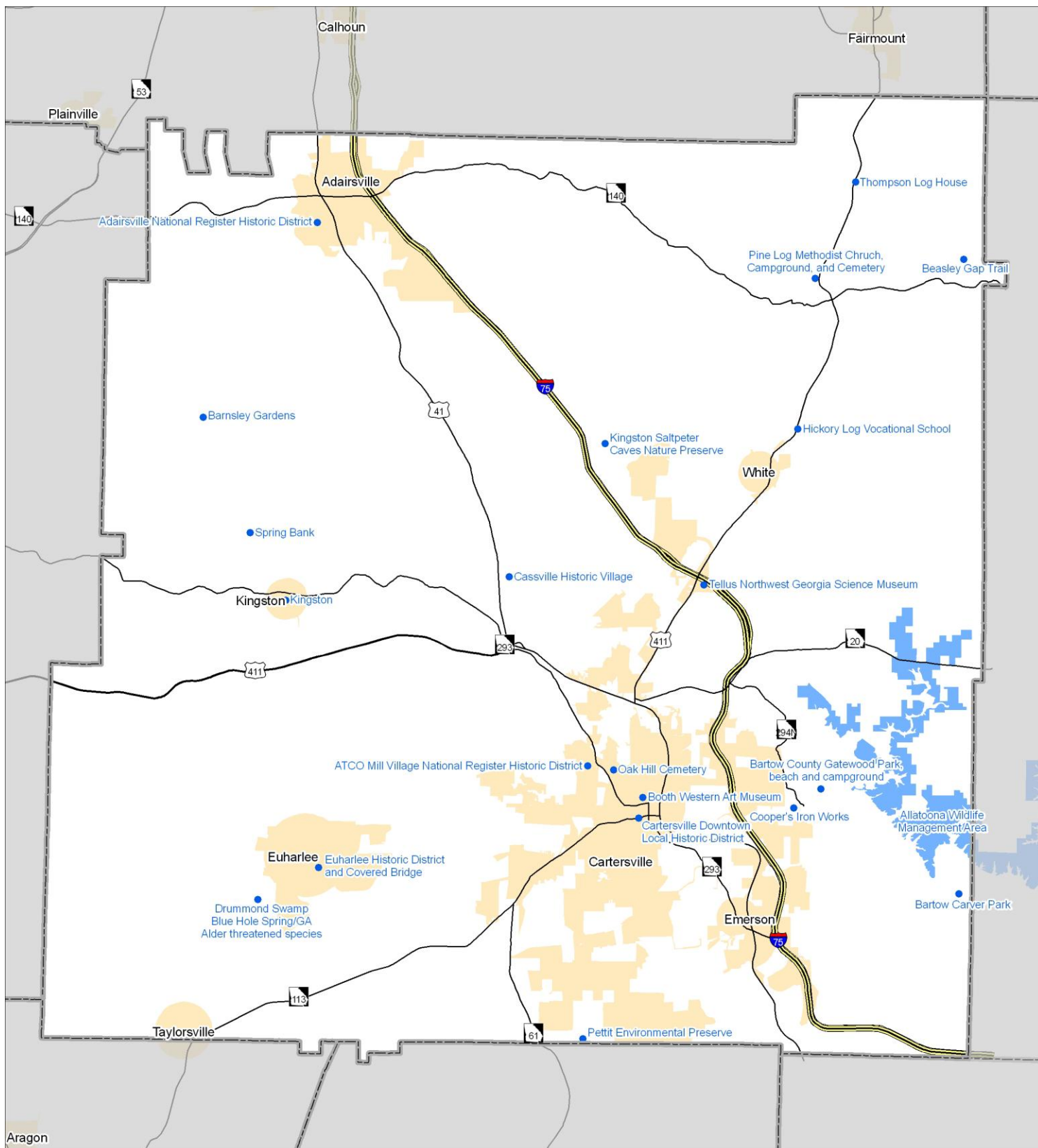
-  Appalachian Trail
-  Benton Mackaye Trail
-  Pinhoti Trail
-  Silver Comet Trail
-  Trail of Tears Certified Sites

0 4.5 9 18 27 Miles



This is a product of the Northwest Georgia Regional Commission Geographic Information System Services, 503 West Waugh Street, Dalton, Georgia 30720, (706) 272-2300, [www.nwgrc.org](http://www.nwgrc.org). This map is a representation of features displayed and does not constitute a legal representation of any one feature. This product may not be used or reproduced without the NWGRG logo, name, and disclaimer being displayed.

© April 2011



# Regionally Important Resource Nominations

## Bartow County, Georgia

### LEGEND

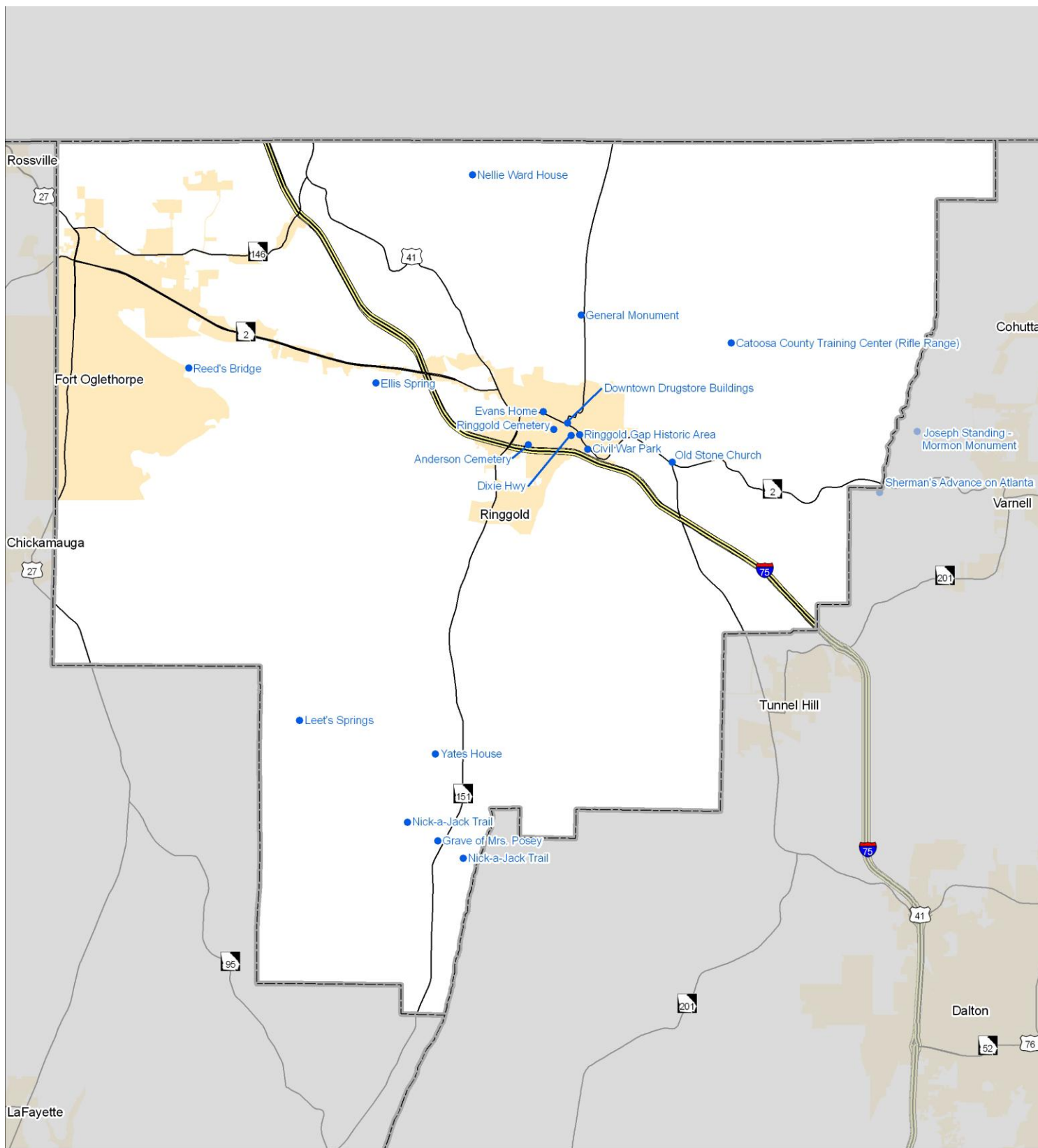
- Regionally Important Resource Nominations



This is a product of the Northwest Georgia Regional Commission Geographic Information System Services, 503 West Waugh Street, Dalton, Georgia 30720, (706) 272-2300, [www.nwgrc.org](http://www.nwgrc.org). This map is a representation of features displayed and does not constitute a legal representation of any one feature. This product may not be used or reproduced without the NWGRC logo, name, and disclaimer being displayed.

© April 2011





# Regionally Important Resource Nominations

## Catoosa County, Georgia

### LEGEND

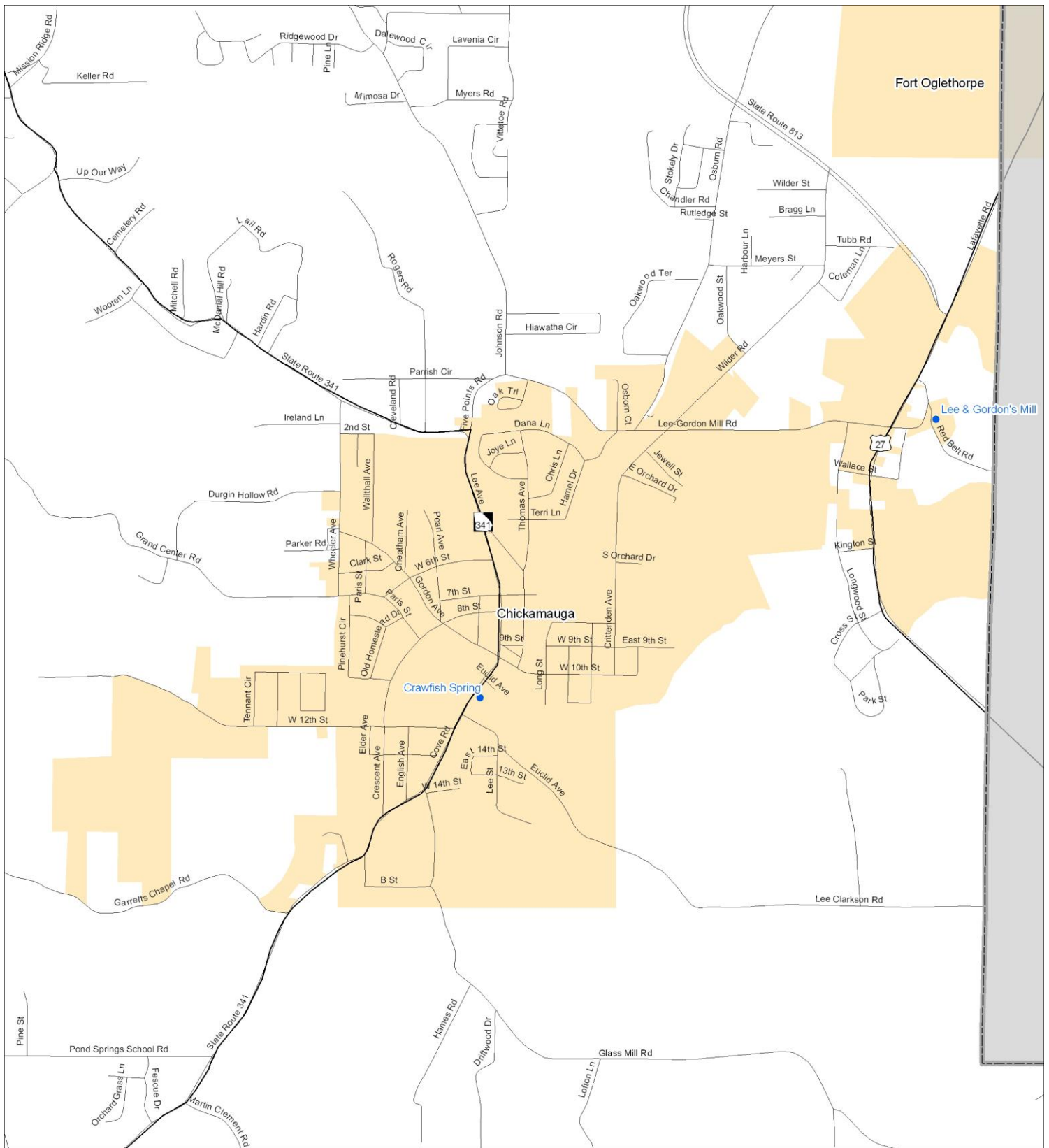
- Regionally Important Resource Nominations

0 1 2 4 6 Miles



This is a product of the Northwest Georgia Regional Commission Geographic Information System Services, 503 West Waugh Street, Dalton, Georgia 30720, (706) 272-2300, [www.nwgrc.org](http://www.nwgrc.org). This map is a representation of features displayed and does not constitute a legal representation of any one feature. This product may not be used or reproduced without the NWGRG logo, name, and disclaimer being displayed.

© April 2011



# Regionally Important Resource Nominations

## City of Chickamauga, Georgia

### LEGEND

- Regionally Important Resource Nominations

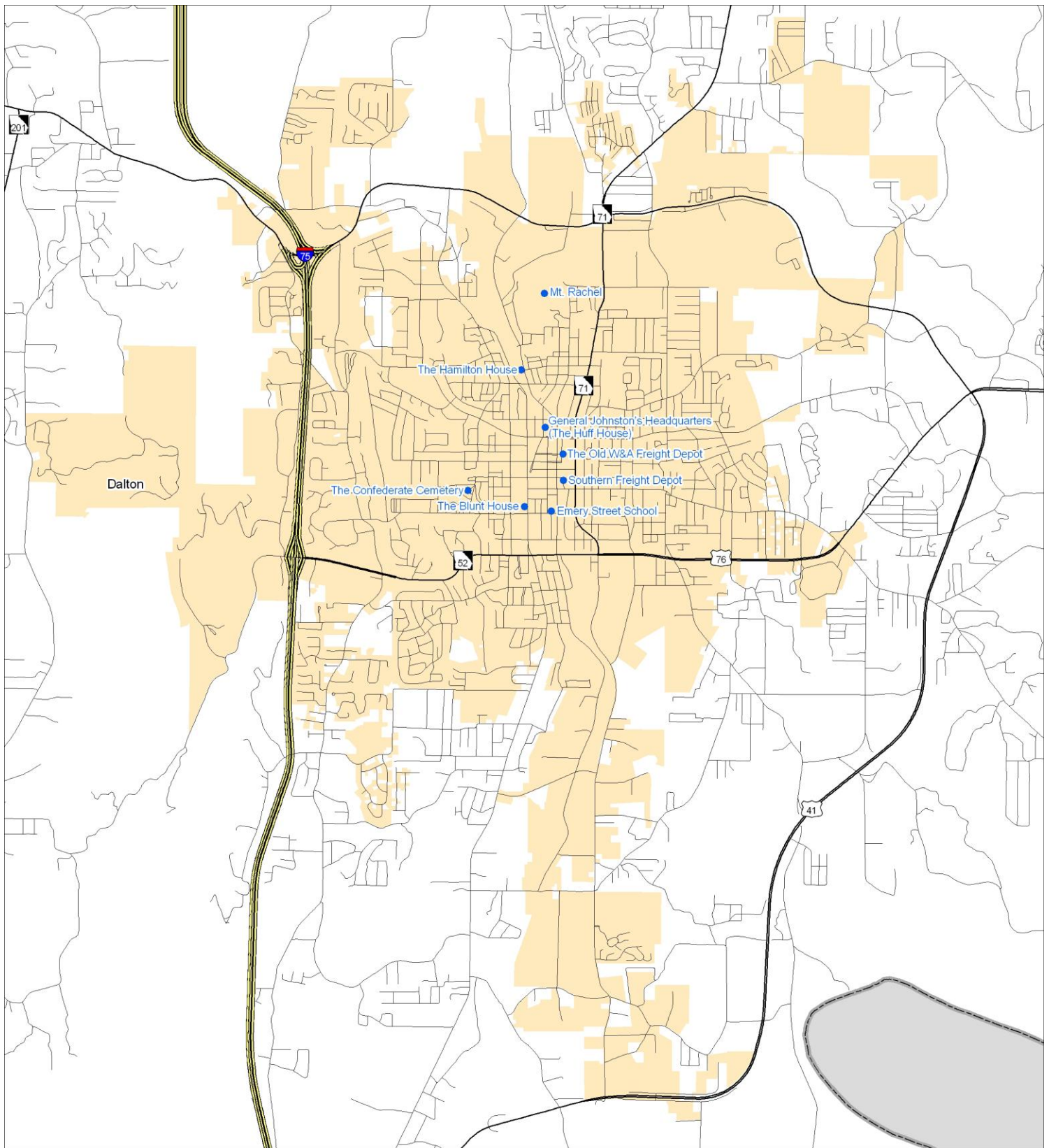
0 0.2 0.4 0.8 1.2 Miles



This is a product of the Northwest Georgia Regional Commission Geographic Information System Services, 503 West Waugh Street, Dalton, Georgia 30720, (706) 272-2300, [www.nwgrc.org](http://www.nwgrc.org). This map is a representation of features displayed and does not constitute a legal representation of any one feature. This product may not be used or reproduced without the NWGR logo, name, and disclaimer being displayed.

© April 2011





## Regionally Important Resource Nominations

City of Dalton, Georgia

### LEGEND

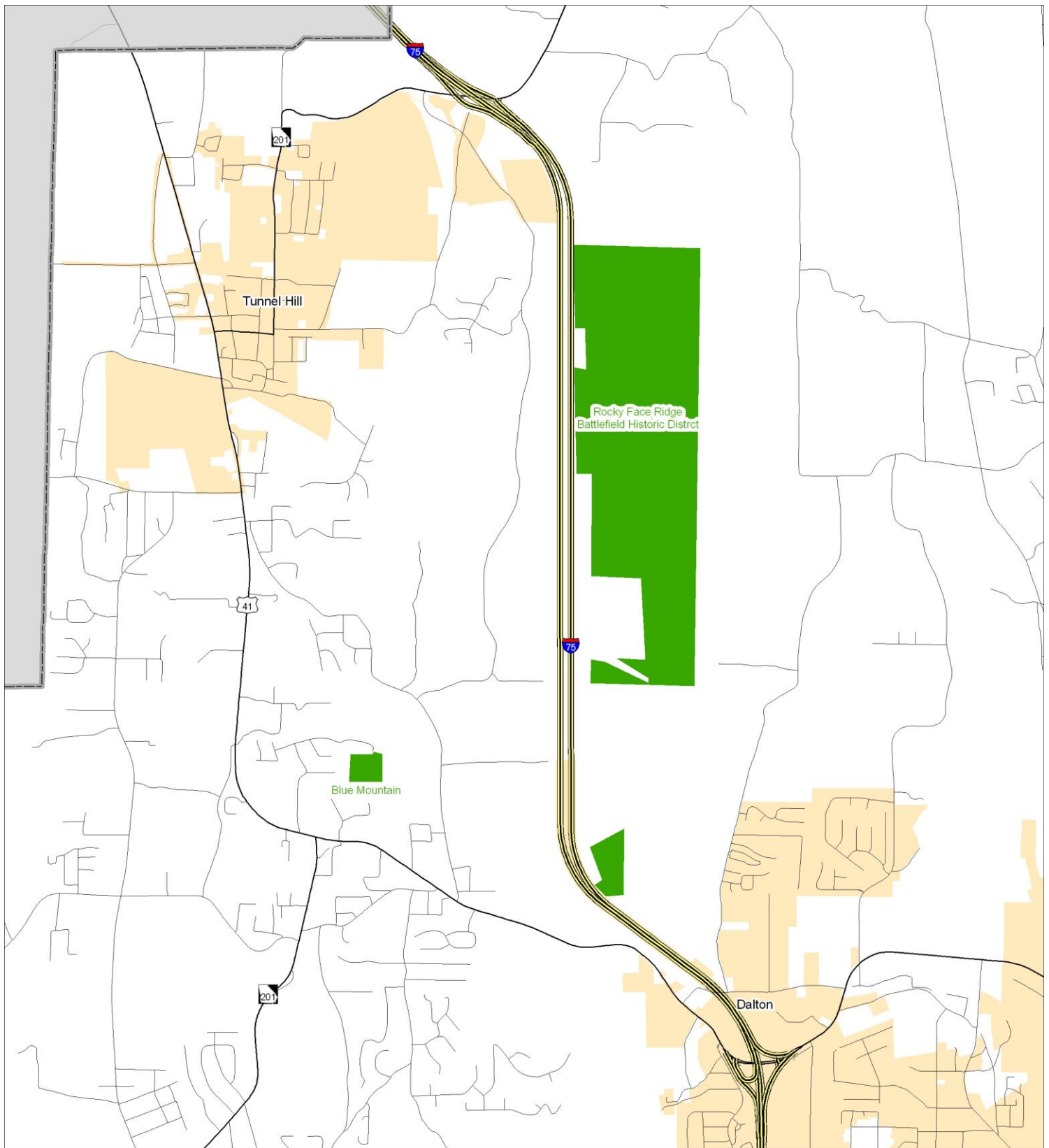
- Regionally Important Resource Nominations

0 0.5 1 2 3 Miles



This is a product of the Northwest Georgia Regional Commission Geographic Information System Services, 503 West Waugh Street, Dalton, Georgia 30720, (706) 272-2300, [www.nwgrc.org](http://www.nwgrc.org). This map is a representation of features displayed and does not constitute a legal representation of any one feature. This product may not be used or reproduced without the NWGRC logo, name, and disclaimer being displayed.

© April 2011



# Regionally Important Resource Nominations

Whitfield County Historic Preservation Commission

## LEGEND

 Regionally Important Resource Nominations

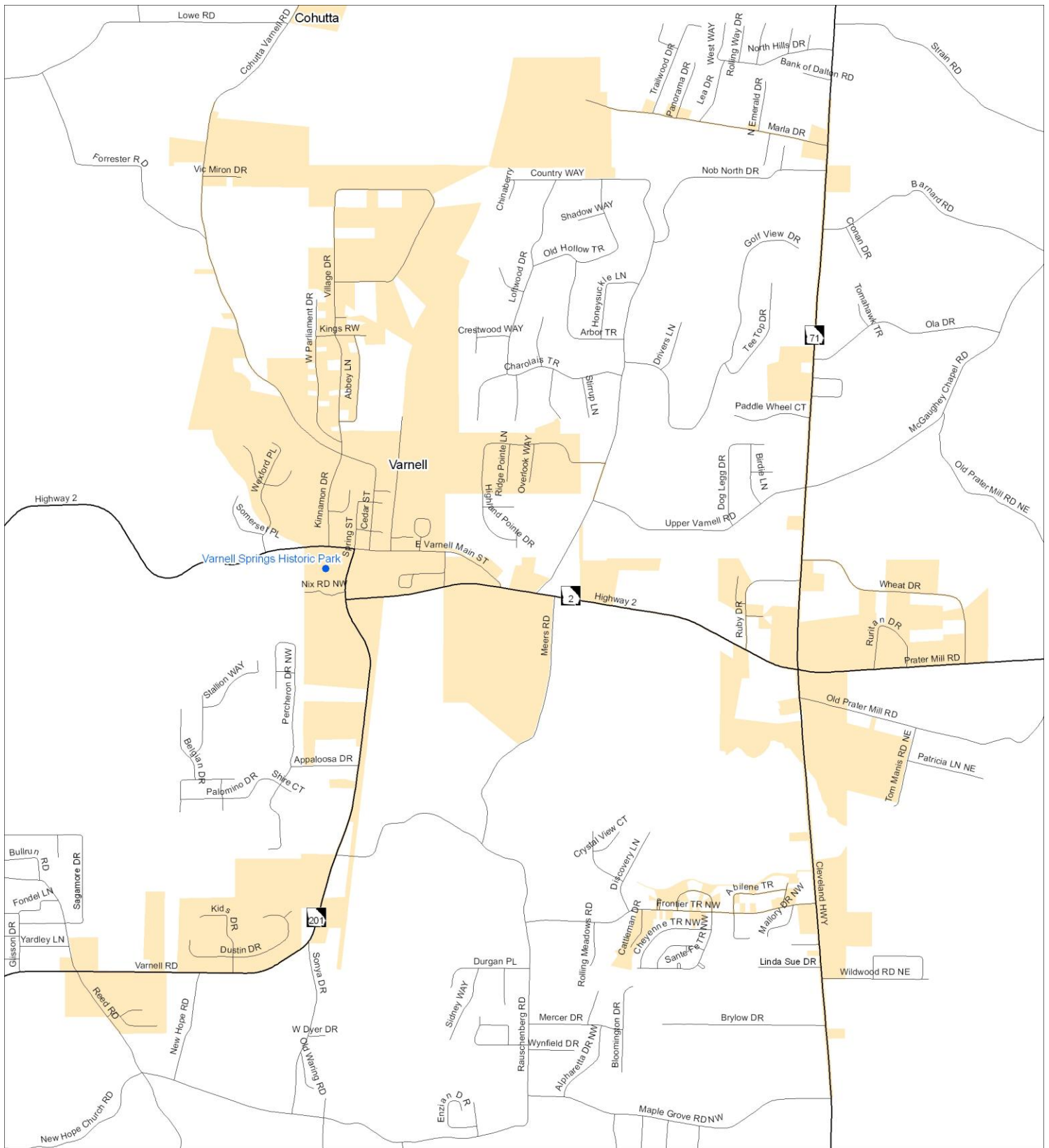
0 0.3 0.6 1.2 1.8 Miles



This is a product of the Northwest Georgia Regional Commission Geographic Information System Services, 503 West Waugh Street, Dalton, Georgia 30720, (706) 272-2300, [www.nwgrc.org](http://www.nwgrc.org). This map is a representation of features displayed and does not constitute a legal representation of any one feature. This product may not be used or reproduced without the NWGRC logo, name, and disclaimer being displayed.

© April 2011





# Regionally Important Resource Nominations

## Conasauga River Alliance

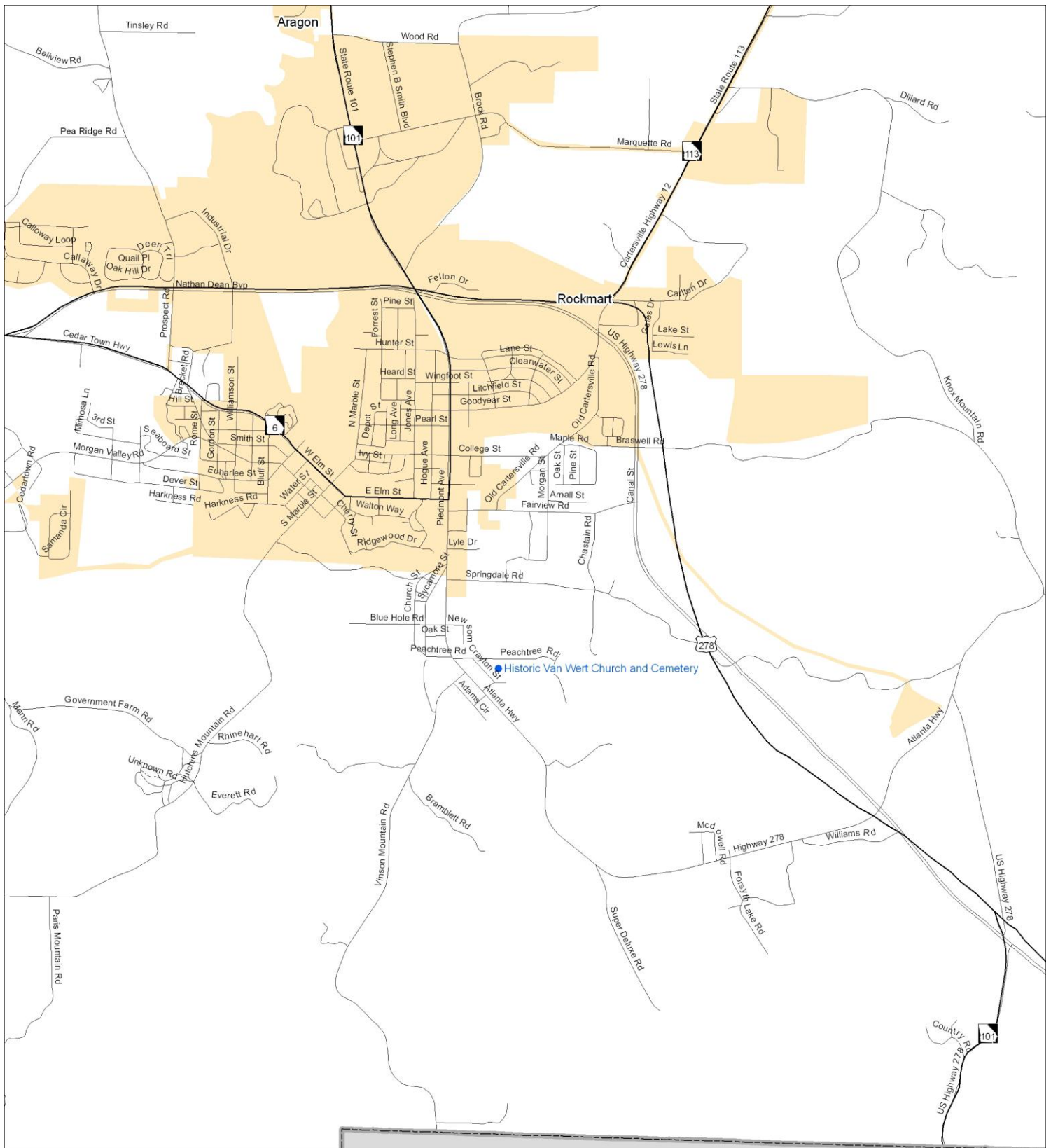
### LEGEND

- Regionally Important Resource Nominations



This is a product of the Northwest Georgia Regional Commission Geographic Information System Services, 503 West Waugh Street, Dalton, Georgia 30720, (706) 272-2300, [www.nwgrc.org](http://www.nwgrc.org). This map is a representation of features displayed and does not constitute a legal representation of any one feature. This product may not be used or reproduced without the NWGR logo, name, and disclaimer being displayed.

© April 2011



# Regionally Important Resource Nominations

## Euharlee Valley Historical Society

### LEGEND

- Regionally Important Resource Nominations

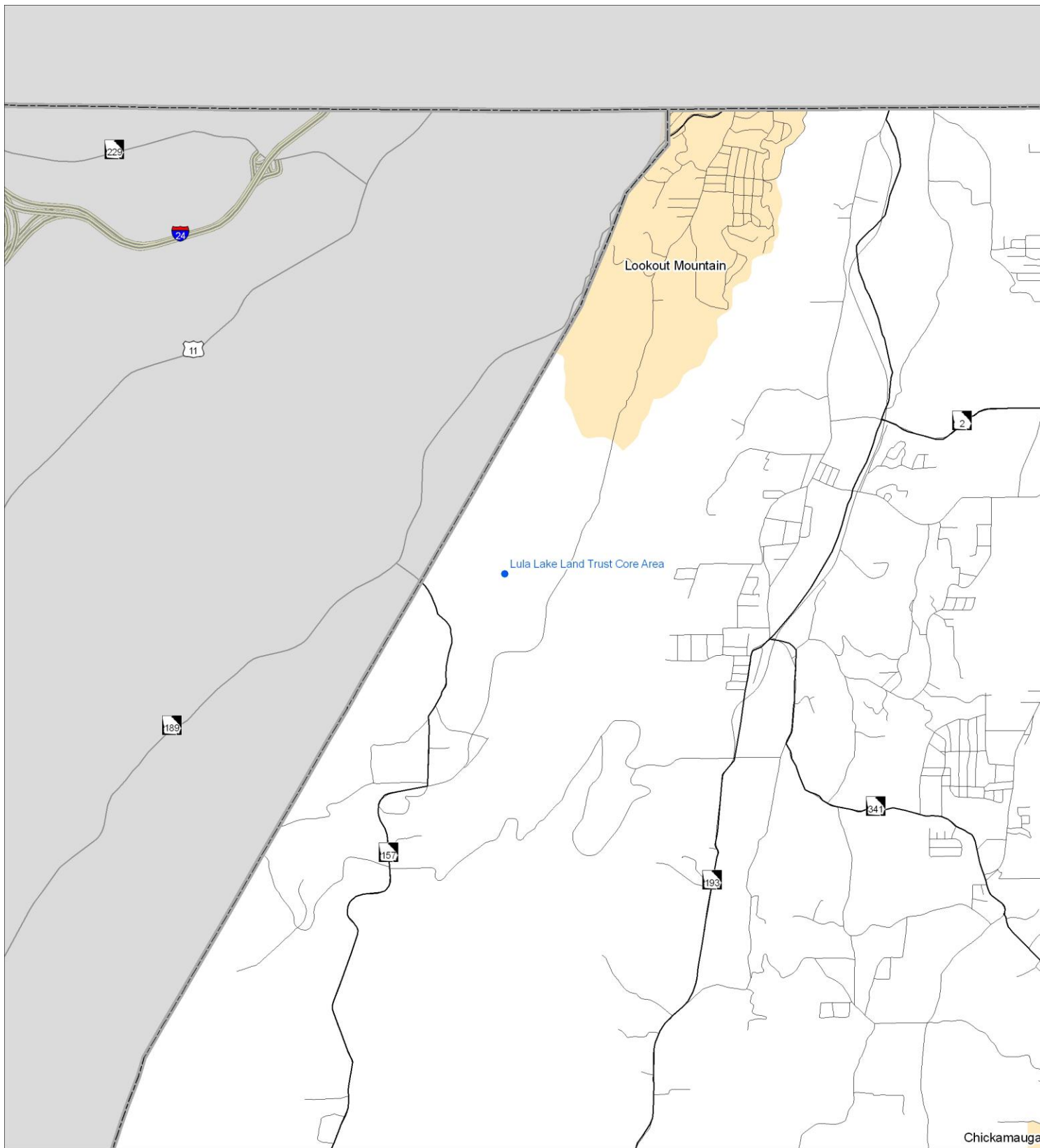
0 0.3 0.6 1.2 1.8 Miles



This is a product of the Northwest Georgia Regional Commission Geographic Information System Services, 503 West Waugh Street, Dalton, Georgia 30720, (706) 272-2300, [www.nwgrc.org](http://www.nwgrc.org). This map is a representation of features displayed and does not constitute a legal representation of any one feature. This product may not be used or reproduced without the NWGR logo, name, and disclaimer being displayed.

© April 2011





## Regionally Important Resource Nominations

Lula Lake Land Trust

### LEGEND

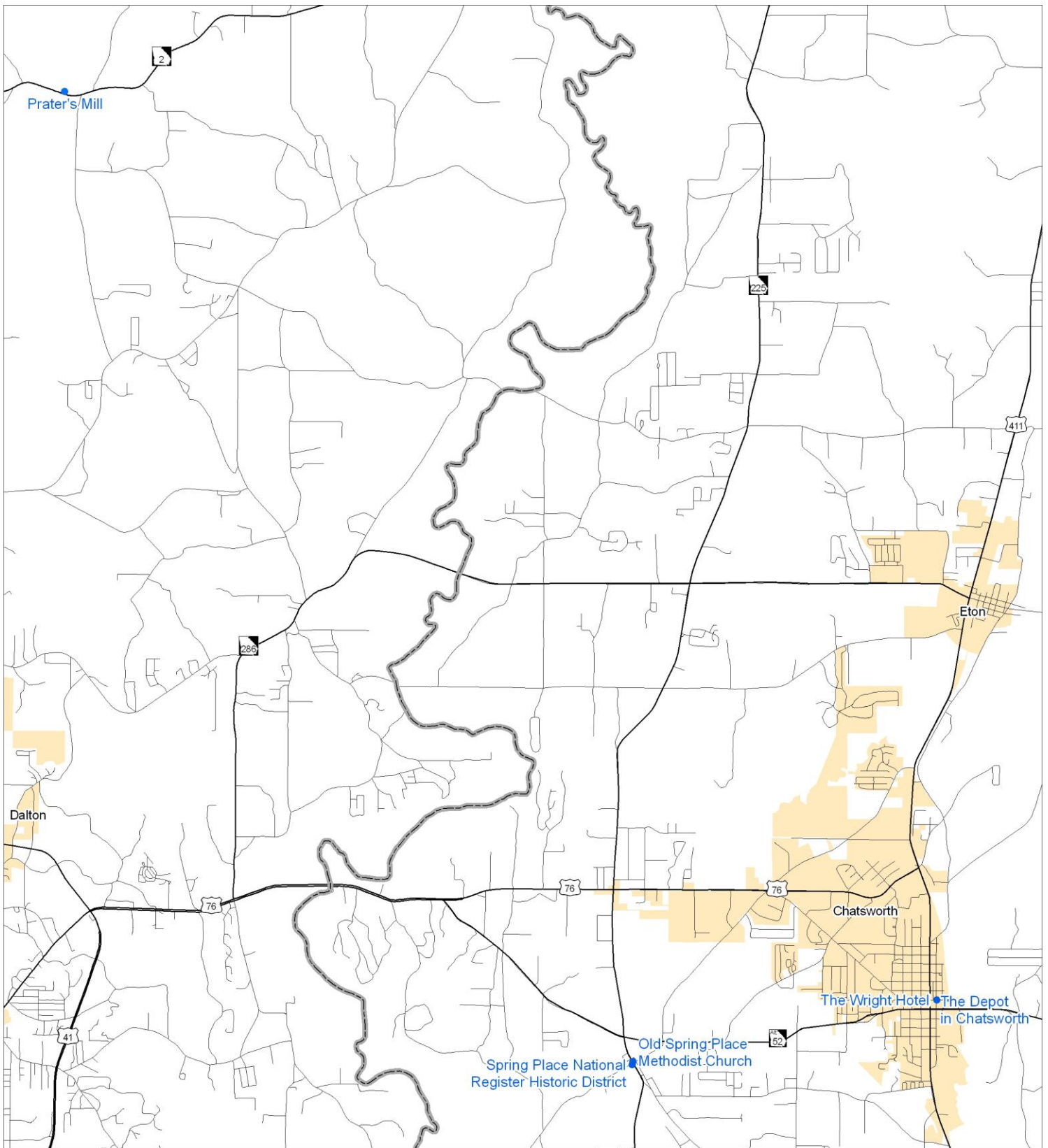
- Regionally Important Resource Nominations

0 0.45 0.9 1.8 2.7 Miles



This is a product of the Northwest Georgia Regional Commission Geographic Information System Services, 503 West Waugh Street, Dalton, Georgia 30720, (706) 272-2300, [www.nwgrc.org](http://www.nwgrc.org). This map is a representation of features displayed and does not constitute a legal representation of any one feature. This product may not be used or reproduced without the NWGRC logo, name, and disclaimer being displayed.

© April 2011




# Regionally Important Resource Nominations

Whitfield-Murray Historical Society

## LEGEND

- Regionally Important Resource Nominations

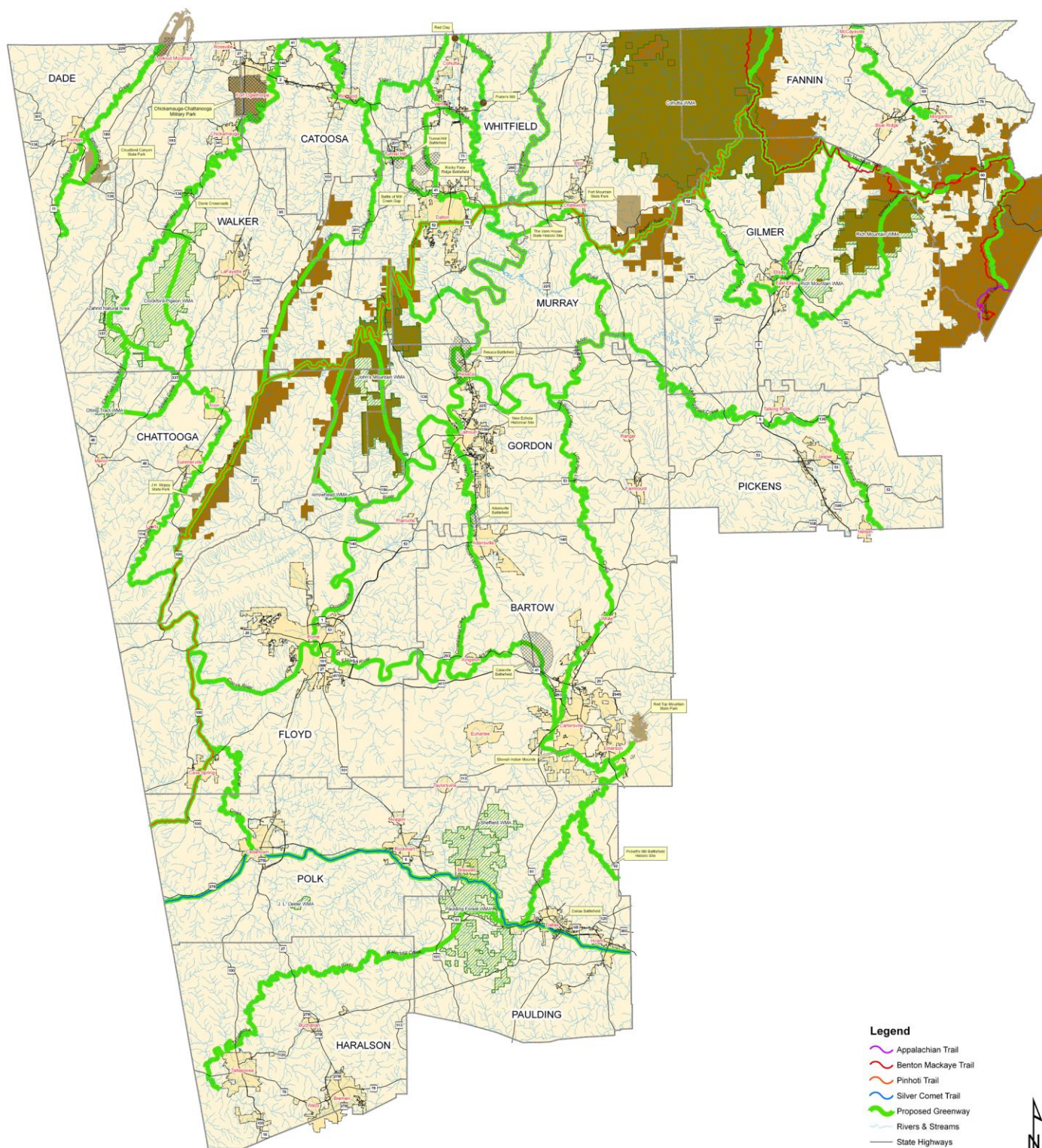
0 0.5 1 2 3 Miles



This is a product of the Northwest Georgia Regional Commission Geographic Information System Services, 503 West Waugh Street, Dalton, Georgia 30720, (706) 272-2300, [www.nwgrc.org](http://www.nwgrc.org). This map is a representation of features displayed and does not constitute a legal representation of any one feature. This product may not be used or reproduced without the NWGRC logo, name, and disclaimer being displayed.

© April 2011





# NORTHWEST GEORGIA GREENWAYS CONCEPT MAP

## Legend

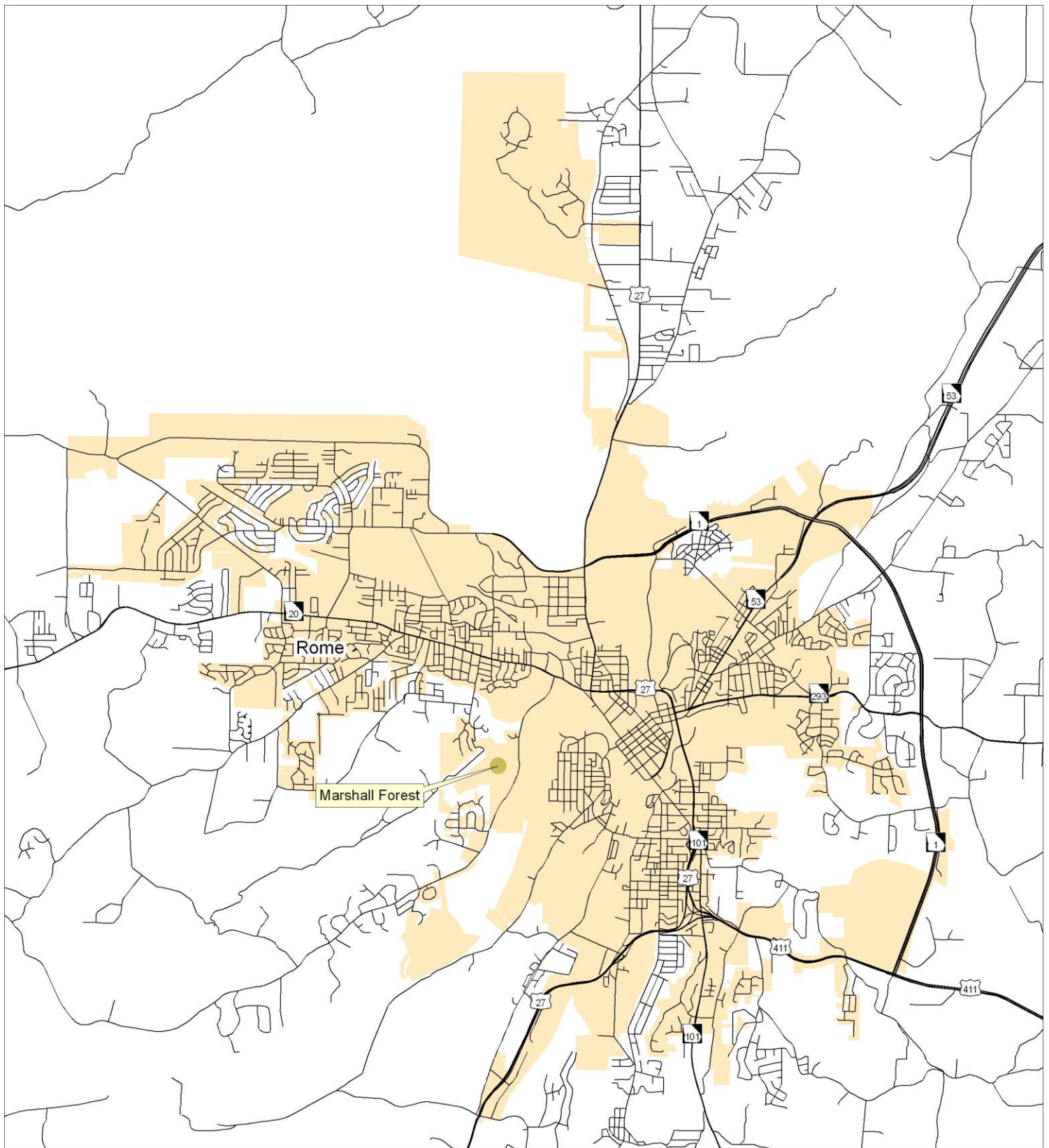
- Appalachian Trail
- Benton Mackaye Trail
- Pinhoti Trail
- Silver Comet Trail
- Proposed Greenway
- Rivers & Streams
- State Highways
- Battlefield Core Areas
- State Parks & Historic Sites
- Wildlife Management Areas
- US Forest Service

0 4 8 16 Miles

This is a product of the Northwest Georgia Regional Commission Geographic Information System Services, 580 West Waugh Street, Dalton, Georgia 30720, (706) 272-2300, [www.nwgrc.org](http://www.nwgrc.org). This map is a representation of features displayed and does not constitute a legal representation of any one feature. This product may not be used or reproduced without the NWGRG logo, name, and disclaimer being displayed.

© July 2010





## National Natural Landmark

Rome, Georgia

### LEGEND

-  Marshall Forest
-  City Limits

0 0.45 0.9 1.8 2.7 3.6 Miles



This is a product of the Northwest Georgia Regional Commission Geographic Information System Services, 503 West Waugh Street, Dalton, Georgia 30720, (706) 272-2300, [www.nwgrc.org](http://www.nwgrc.org). This map is a representation of features displayed and does not constitute a legal representation of any one feature. This product may not be used or reproduced without the NWGR logo, name, and disclaimer being displayed.

© May2011