








**AREAS WHERE SIGNIFICANT
NATURAL RESOURCES ARE
LIKELY TO BE IMPACTED
BY DEVELOPMENT
NORTHWEST GEORGIA**

Legend

-  2033 – Developed or Developing Areas *
-  Highways
-  Protected Rivers
-  Water Supply Watersheds
-  NWI Wetlands
-  Groundwater Recharge Area
-  Protected Mountains



* Source: University of Georgia Natural Resources Spatial Analysis Laboratory



This is a product of the Northwest Georgia Regional Commission Geographic Information System Services, 503 West Waugh Street, Dalton, Georgia 30720, (706) 272-2300, www.nwgrc.org. This map is a representation of features displayed and does not constitute a legal representation of any one feature. This product may not be used or reproduced without the NWGR logo, name, and disclaimer being displayed.

© June 2013